

# **XLINKS' MOROCCO-UK POWER PROJECT**

## **Environmental Statement**

**Volume 2, Appendix 2.3: Preliminary Trial Trenching Report Part 2**

**Document Number: 6.2.2.3**

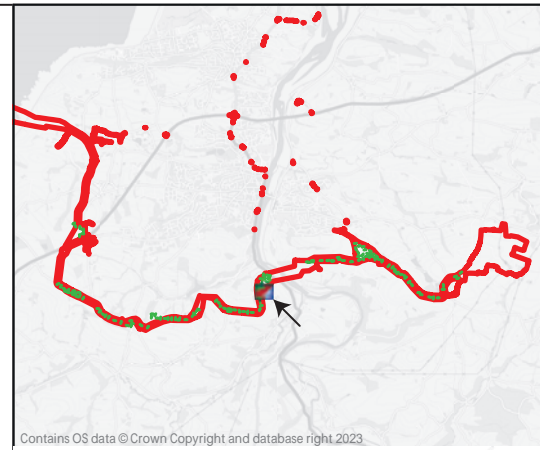
**PINS Reference: EN010164/APP/6.2**

**APFP Regulations: 5(2)(a)**


**November 2024**

**For Issue**



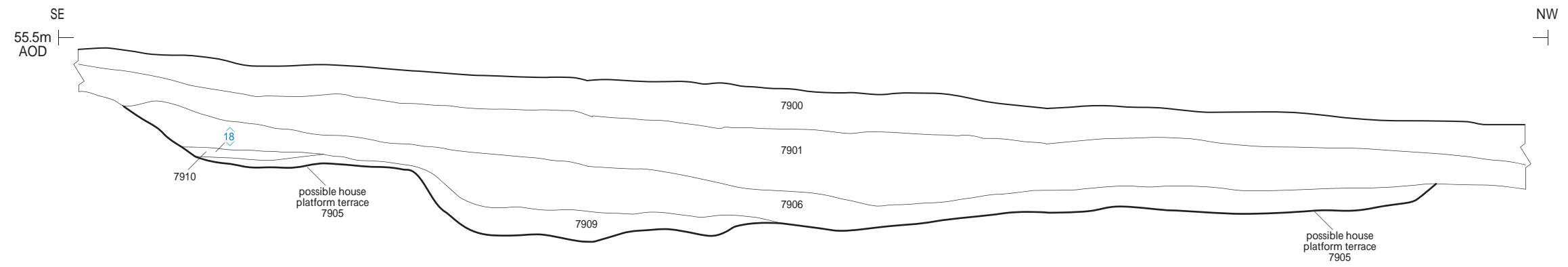


Contains OS data © Crown Copyright and database right, 2023.



© Crown copyright and database rights 2024 Ordnance Survey AC0000808122

Section 62



Sample number




**Cotswold Archaeology**  
 Andover 01264 347630  
 Cirencester 01285 771022  
 Milton Keynes 01908 564660  
 Suffolk 01449 900120  
[www.cotswoldarchaeology.co.uk](http://www.cotswoldarchaeology.co.uk)  
[enquiries@cotswoldarchaeology.co.uk](mailto:enquiries@cotswoldarchaeology.co.uk)

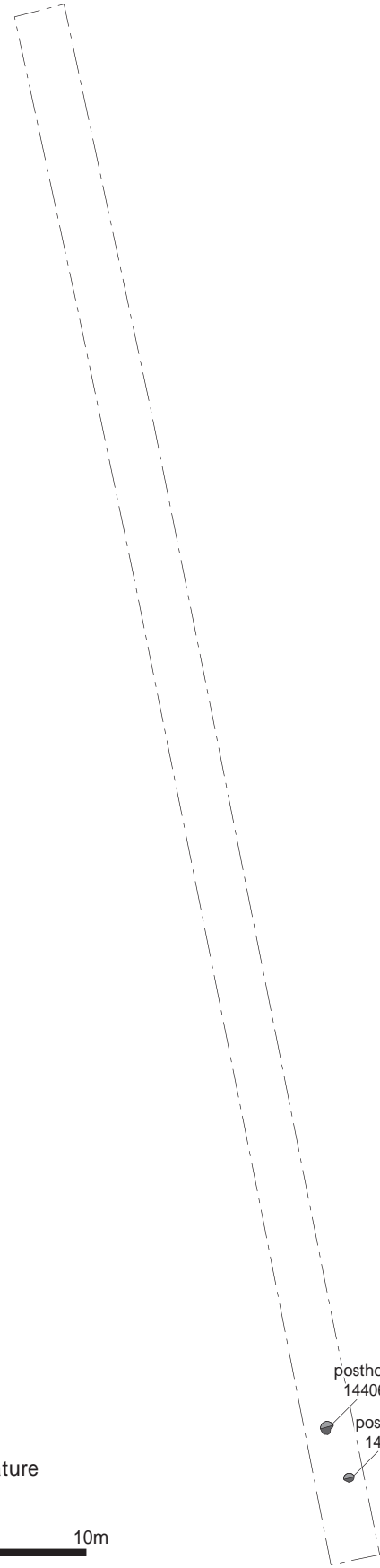
**PROJECT TITLE**  
 Xlinks Onshore UK Cable Connection,  
 Devon

**FIGURE TITLE**  
**Trench 79: section**

<b>DRAWN BY</b> KM	<b>PROJECT NO.</b> CR1425	<b>FIGURE NO.</b>
<b>CHECKED BY</b> LZS	<b>DATE</b> 04/01/2024	<b>50</b>
<b>APPROVED BY</b> DE	<b>SCALE</b> @A3 1:20	



Trench 144



— Evaluation trench  
■ Archaeological feature  
(excavated/unexcavated)

0 1:200 10m



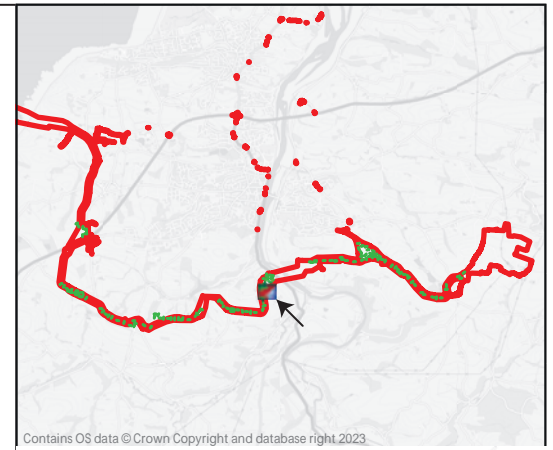
Posthole 14404, looking south (0.2m scale)



Posthole 14406, looking south (0.3m scale)



Trench 144, looking south-east



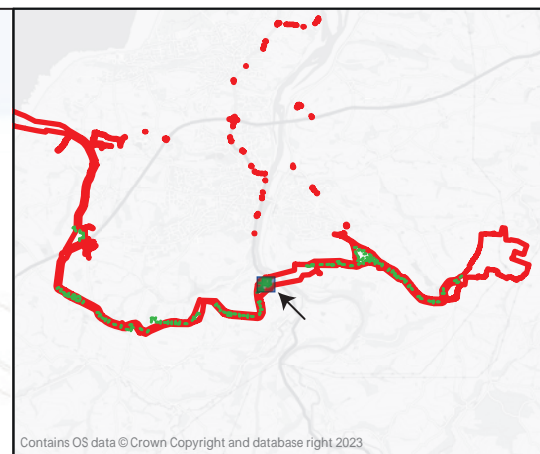
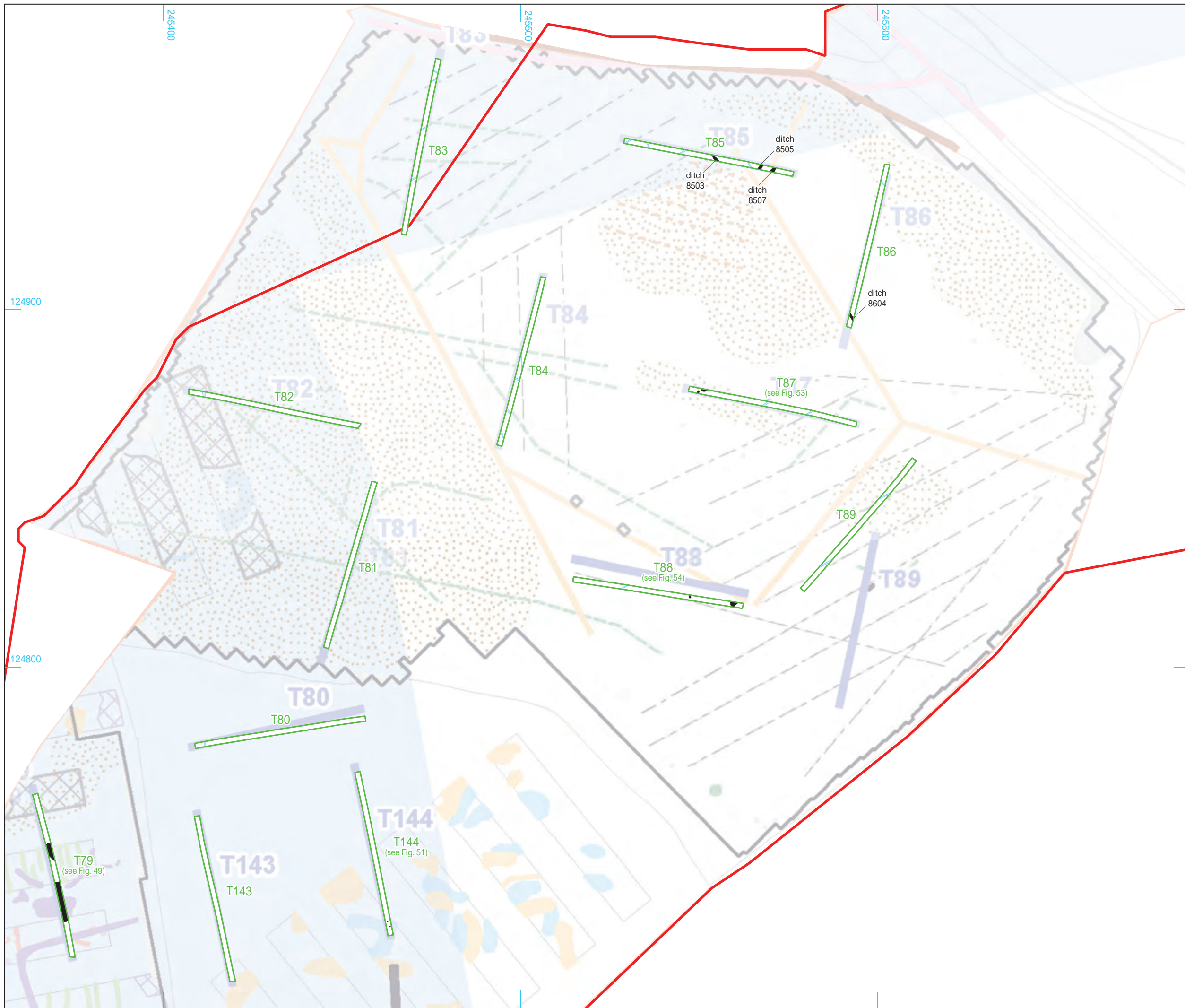
Andover 01264 347630  
Cirencester 01285 771022  
Milton Keynes 01908 564660  
Suffolk 01449 900120  
www.cotswoldarchaeology.co.uk  
enquiries@cotswoldarchaeology.co.uk

PROJECT TITLE  
Xlinks Onshore UK Cable Connection,  
Devon

FIGURE TITLE  
Trench 144: plan and photographs

DRAWN BY KM PROJECT NO. CR1425 FIGURE NO.  
CHECKED BY LZS DATE 04/01/2024  
APPROVED BY DE SCALE @A3 1:200 51





Contains OS data © Crown Copyright and database right 2023.



- Order limits
- Evaluation trench
- Archaeological feature
- Field drain

- Previous Archaeological Works**
- SUMO 2022-23 Geophysical Survey Results
- Former Field Boundary (corroborated)
  - Former Field Boundary (conjectural)
  - Service
  - Land Drain
  - Agriculture (plough)
  - Agriculture (ridge & furrow)
  - Probable Archaeology (discrete)
  - Probable Archaeology (trend)
  - Possible Archaeology (discrete)
  - Possible Archaeology (trend)
  - Uncertain (discrete)
  - Uncertain (trend)
  - Uncertain (increased response)
  - Magnetic Disturbance
  - Ferrous
  - Natural
- Atlantic Array Geophysical Survey Results
- Probable Archaeology - cut feature
  - Possible Archaeology - bank/earthwork
  - Possible Archaeology - cut feature
  - Possible Archaeology - bank/earthwork
  - Ferrous Object
  - Area of Magnetic Variation
  - Area of Magnetic Disturbance - field boundary or service
  - Scattered Magnetic Debris
  - Probable Natural
  - Former Field Boundary
- Trench Location
- Archaeology Probable (Strong)
  - Archaeology Probable (Weak)
  - Archaeology Possible (Strong)
  - Archaeology Possible (Weak)
  - Agricultural (Strong)
  - Agricultural (Weak)
  - Natural (Zone)
  - Magnetic Disturbance
  - Ferrous/Debris (Spread)
  - Undetermined (Spread)
  - Agricultural (trend)
  - Natural (Trend)
  - Service
  - Drainage feature
  - Ferrous (Spike)
  - Proposed Trench Location
  - Field Number
  - Utilities Search Area
  - DCC Electric
  - Electric - Western Power Distribution
  - Gas - Wales and West Utilities
  - Comms - BT Openreach
  - Water - South West Water



© Crown copyright and database rights 2024 Ordnance Survey AC0000808122

**Cotswold Archaeology**

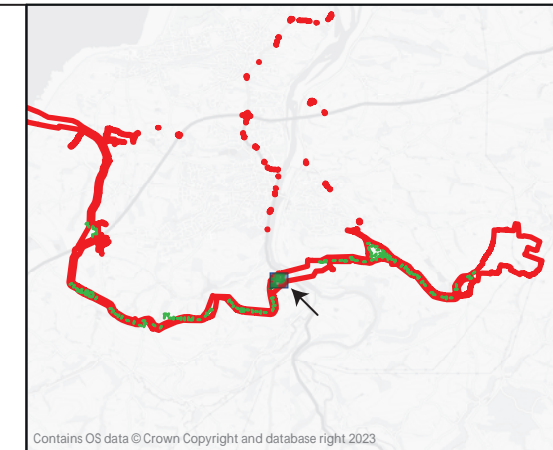
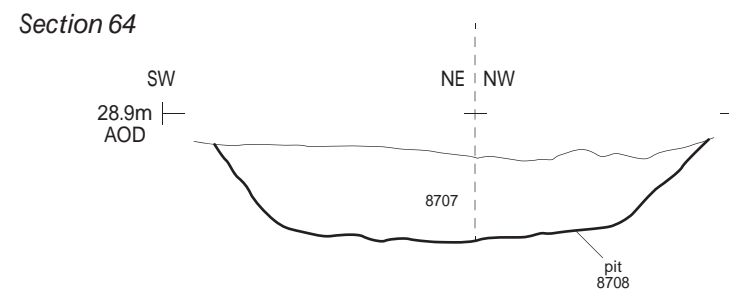
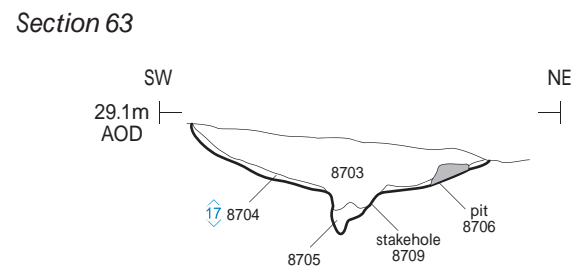
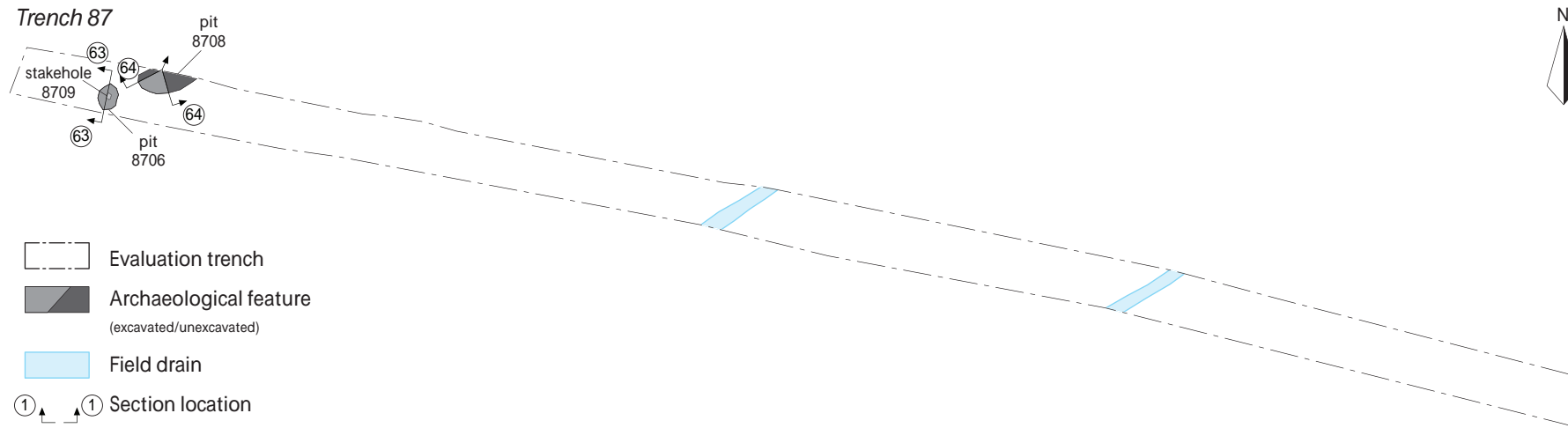
Andover 01264 347630  
 Cirencester 01285 771022  
 Milton Keynes 01908 564660  
 Suffolk 01449 900120  
 www.cotswoldarchaeology.co.uk  
 enquiries@cotswoldarchaeology.co.uk

**PROJECT TITLE**  
 Xlinks Onshore UK Cable Connection, Devon

**FIGURE TITLE**  
 Trenches 80-89: trench location plan showing archaeological features and geophysical survey results

**DRAWN BY** KM **PROJECT NO.** CR1425 **FIGURE NO.**  
**CHECKED BY** LZS **DATE** 04/01/2024 **52**  
**APPROVED BY** DE **SCALE @A3** 1:1000





Pit 8706 and stakehole 8709, looking north-west (0.4m scale)



Pit 8708, looking north-east (0.4m scale)

Andover 01264 347630  
 Cirencester 01285 771022  
 Milton Keynes 01908 564660  
 Suffolk 01449 900120  
 www.cotswoldarchaeology.co.uk  
 enquiries@cotswoldarchaeology.co.uk

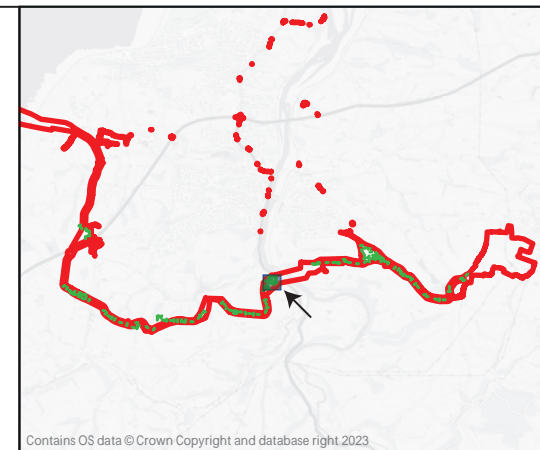
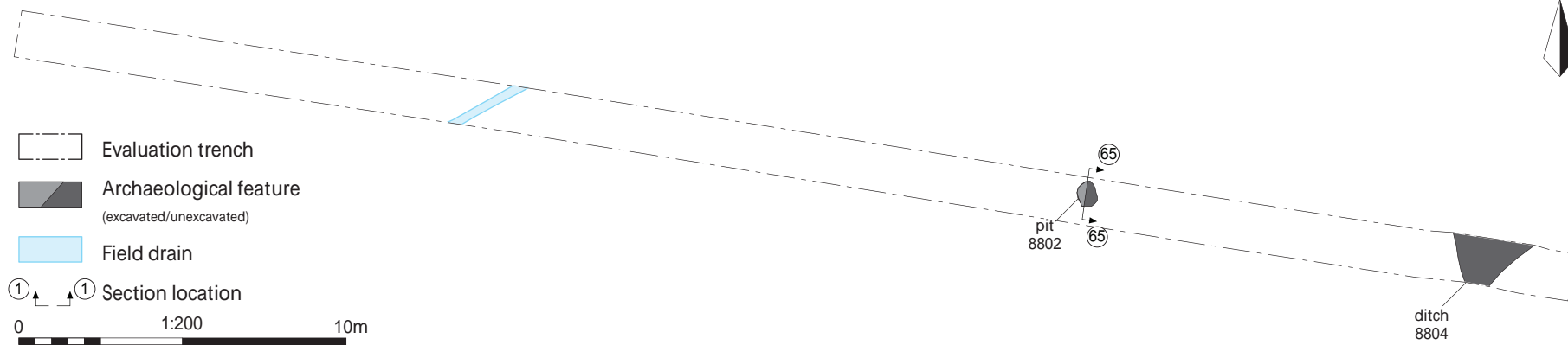
**PROJECT TITLE**  
 Xlinks Onshore UK Cable Connection,  
 Devon

**FIGURE TITLE**  
 Trench 87: plan, sections and  
 photographs

DRAWN BY	KM	PROJECT NO.	CR1425	FIGURE NO.
CHECKED BY	LZS	DATE	04/01/2024	53
APPROVED BY	DE	SCALE@A3	1:20 & 1:200	

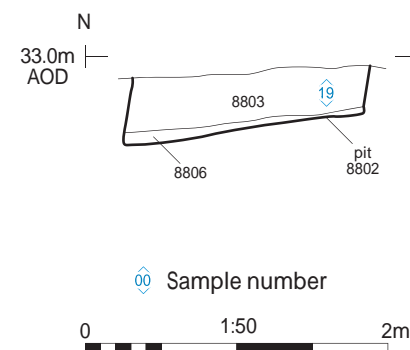


Trench 88



Pit 8802, looking east (0.3m scale)

Section 65

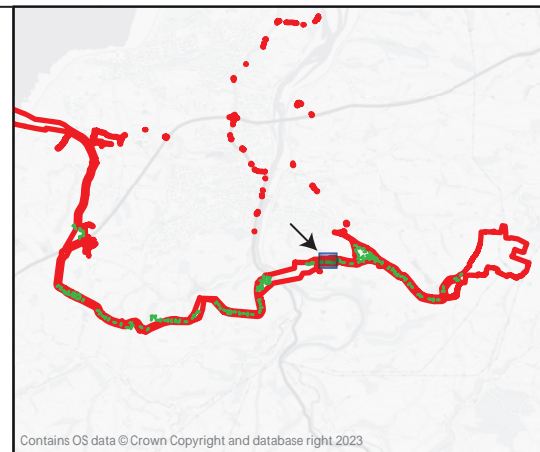


Andover 01264 347630  
 Cirencester 01285 771022  
 Milton Keynes 01908 564660  
 Suffolk 01449 900120  
[www.cotswoldarchaeology.co.uk](http://www.cotswoldarchaeology.co.uk)  
[enquiries@cotswoldarchaeology.co.uk](mailto:enquiries@cotswoldarchaeology.co.uk)

PROJECT TITLE  
 Xlinks Onshore UK Cable Connection,  
 Devon

FIGURE TITLE  
**Trench 88: plan, section and  
 photograph**

DRAWN BY	KM	PROJECT NO.	CR1425	FIGURE NO.
CHECKED BY	LZS	DATE	04/01/2024	54
APPROVED BY	DE	SCALE@A3	1:20 & 1:200	



Contains OS data © Crown Copyright and database right 2023.



- Order limits
- Evaluation trench
- Archaeological feature
- Modern

- Previous Archaeological Works**
- SUMO 2022-23 Geophysical Survey Results
- Former Field Boundary (corroborated)
  - Former Field Boundary (conjectural)
  - Service
  - Land Drain
  - Agriculture (plough)
  - Agriculture (ridge & furrow)
  - Probable Archaeology (discrete)
  - Probable Archaeology (trend)
  - Possible Archaeology (discrete)
  - Possible Archaeology (trend)
  - Uncertain (discrete)
  - Uncertain (trend)
  - Uncertain (increased response)
  - Magnetic Disturbance
  - Ferrous
  - Natural
- Atlantic Array Geophysical Survey Results
- Probable Archaeology - cut feature
  - Probable Archaeology - bank/earthwork
  - Possible Archaeology - cut feature
  - Possible Archaeology - bank/earthwork
  - Ferrous Object
  - Area of Magnetic Variation
  - Area of Magnetic Disturbance - field boundary or service
  - Scattered Magnetic Debris
  - Probable Natural
  - Former Field Boundary
- Atlantic Array
- Trench Location
- Solar Farm Geophysical Survey Results
- Archaeology Probable (Strong)
  - Archaeology Probable (Weak)
  - Archaeology Possible (Strong)
  - Archaeology Possible (Weak)
  - Agricultural (Strong)
  - Agricultural (Weak)
  - Natural (Weak)
  - Natural (Zone)
  - Magnetic Disturbance
  - Ferrous/Debris (Spread)
  - Undetermined (Weak)
  - Agricultural (Trend)
  - Natural (Trend)
  - Service
  - Drainage feature
  - Ferrous (Spike)
  - Proposed Trench Location
  - Field Number
  - Utilities Search Area
  - DCC Electric
  - Electric - Western Power Distribution
  - Gas - Wales and West Utilities
  - Comms - BT Openreach
  - Water - South West Water



© Crown copyright and database rights 2024 Ordnance Survey AC00008081223

**Cotswold Archaeology**

Andover 01264 347630  
 Cirencester 01285 771022  
 Milton Keynes 01908 564660  
 Suffolk 01449 900120  
 www.cotswoldarchaeology.co.uk  
 enquiries@cotswoldarchaeology.co.uk

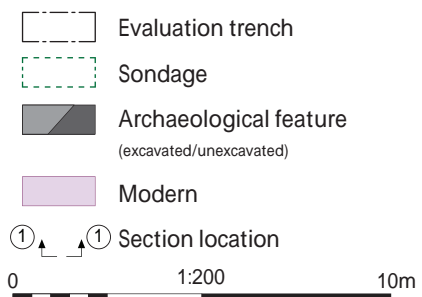
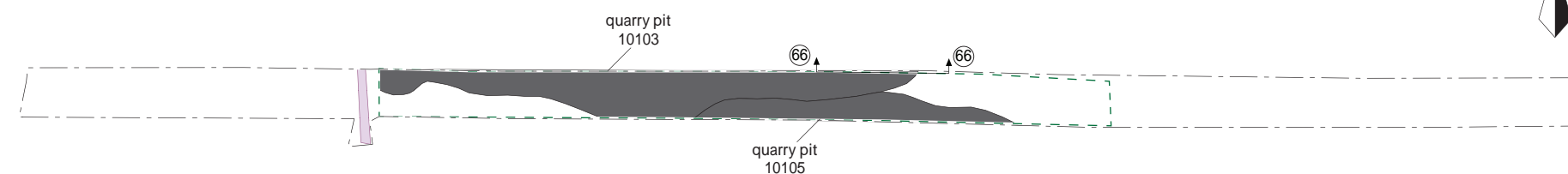
**PROJECT TITLE**  
 Xlinks Onshore UK Cable Connection, Devon

**FIGURE TITLE**  
 Trenches 99-101: trench location plan showing archaeological features and geophysical survey results

DRAWN BY KM PROJECT NO. CR1425 FIGURE NO.  
 CHECKED BY LZS DATE 06/11/2023  
 APPROVED BY DE SCALE @A3 1:1000 55

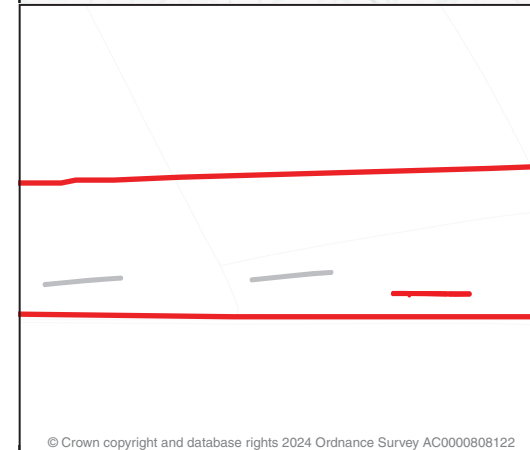
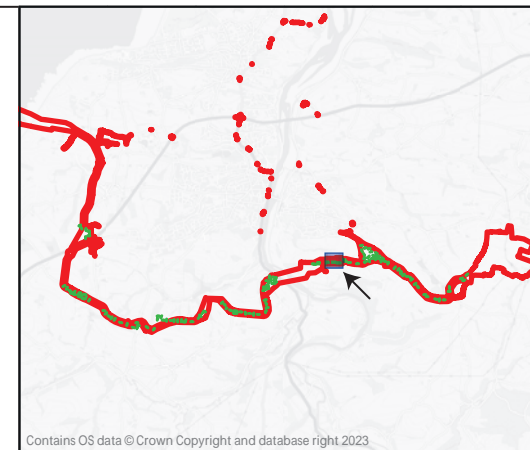
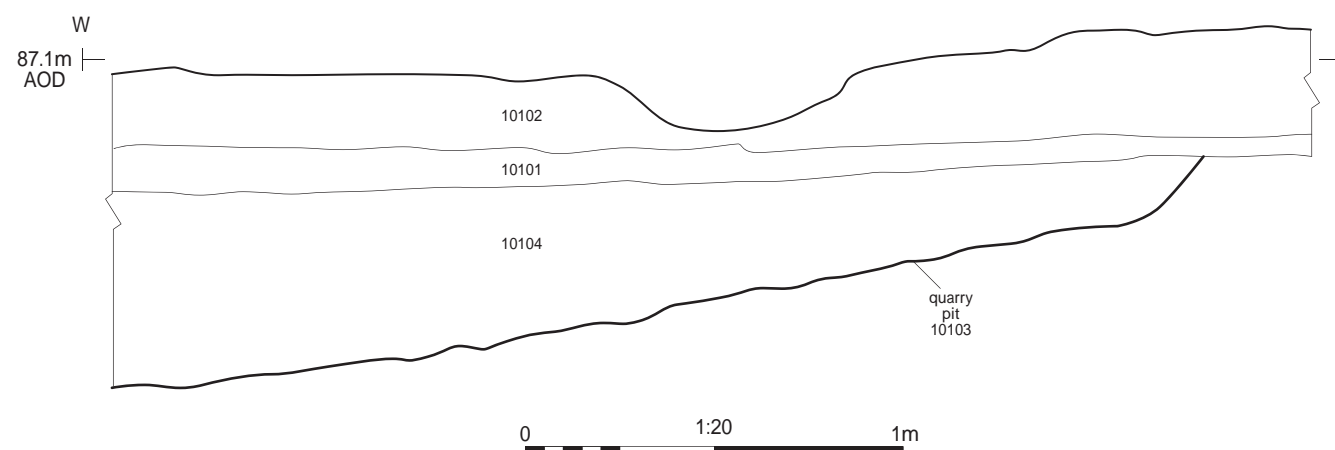


Trench 101



Trench 101, looking west (1m scales)

Section 66



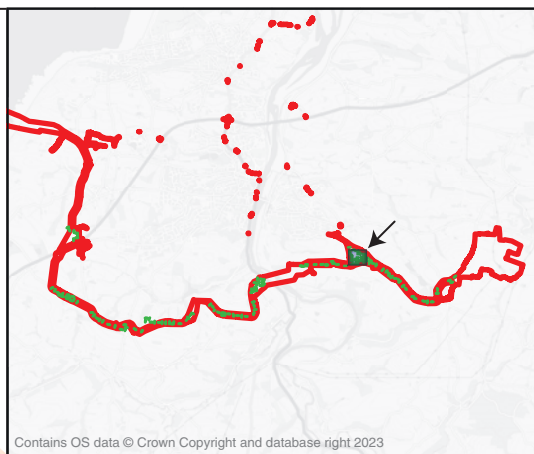
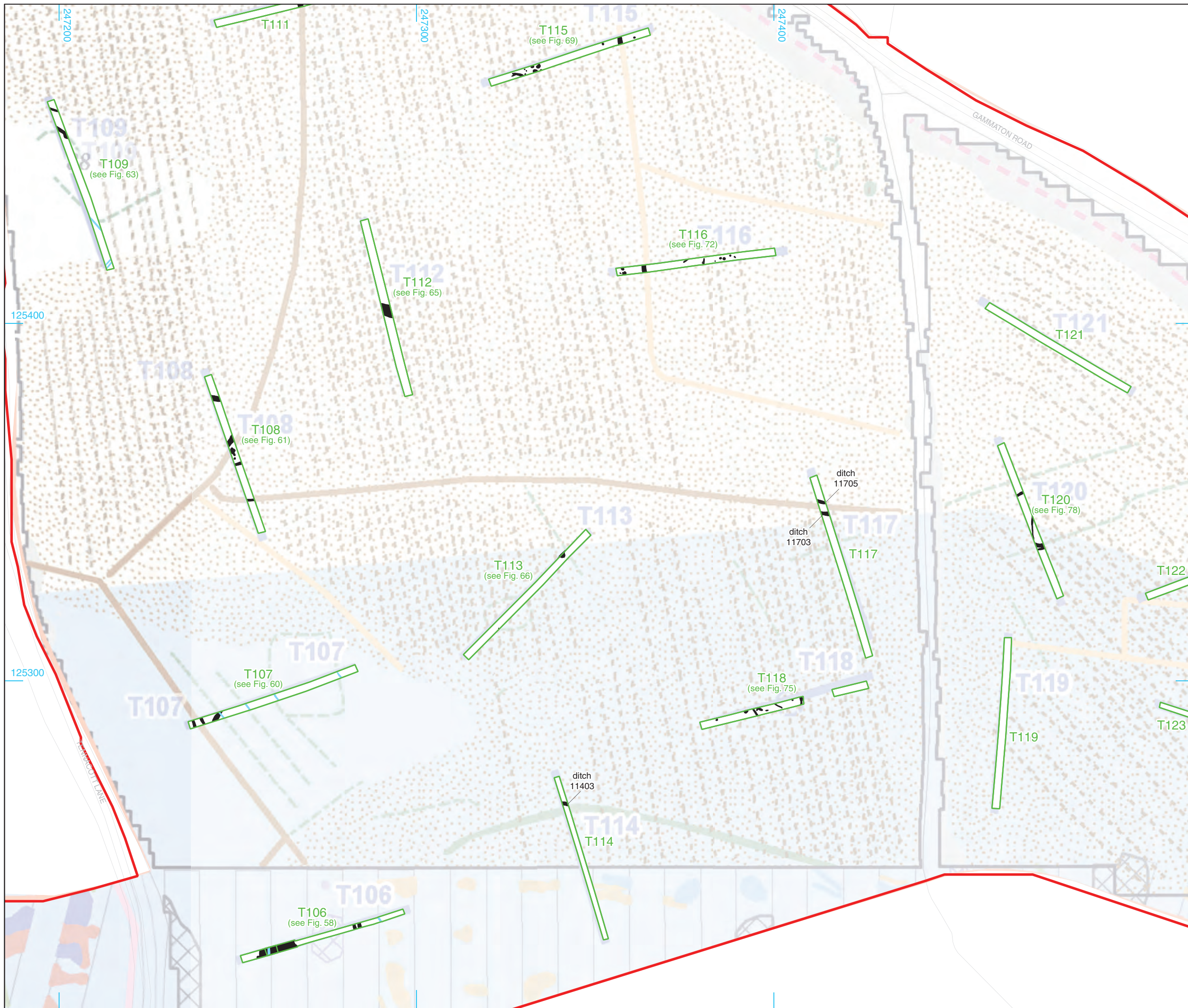
Andover 01264 347630  
 Cirencester 01285 771022  
 Milton Keynes 01908 564660  
 Suffolk 01449 900120  
 www.cotswoldarchaeology.co.uk  
 enquiries@cotswoldarchaeology.co.uk

PROJECT TITLE  
 Xlinks Onshore UK Cable Connection,  
 Devon

FIGURE TITLE  
 Trench 101: plan, section and  
 photograph

DRAWN BY KM PROJECT NO. CR1425 FIGURE NO.  
 CHECKED BY LZS DATE 04/01/2024 56  
 APPROVED BY DE SCALE @A3 1:20 & 1:200





N

Order limits  
 Evaluation trench  
 Archaeological feature  
 Field drain

**Previous Archaeological Works**

SUMO 2022-23 Geophysical Survey Results

- Former Field Boundary (corroborated)
- Former Field Boundary (conjectural)
- Service
- Land Drain
- Agriculture (plough)
- Agriculture (ridge & furrow)
- Probable Archaeology (discrete)
- Probable Archaeology (trend)
- Possible Archaeology (discrete)
- Possible Archaeology (trend)
- Uncertain (discrete)
- Uncertain (trend)
- Uncertain (increased response)
- Magnetic Disturbance
- Ferrous
- Natural

Atlantic Array Geophysical Survey Results

- Probable Archaeology - cut feature
- Probable Archaeology - bank/earthwork
- Possible Archaeology - cut feature
- Possible Archaeology - bank/earthwork
- Ferrous Object
- Area of Magnetic Variation
- Area of Magnetic Disturbance - field boundary or service
- Scattered Magnetic Debris
- Probable Natural
- Former Field Boundary

Atlantic Array

- Trench Location

Solar Farm Geophysical Survey Results

- Archaeology Probable (Strong)
- Archaeology Probable (Weak)
- Archaeology Possible (Strong)
- Archaeology Possible (Weak)
- Agricultural (Strong)
- Agricultural (Weak)
- Natural (Weak)
- Natural (Zone)
- Magnetic Disturbance
- Ferrous/Debris (Spread)
- Undetermined (Weak)
- Agricultural (Trend)
- Natural (Trend)
- Service
- Drainage feature
- Ferrous (Spike)
- Proposed Trench Location
- 23
- Utilities Search Area
- DCC Electric
- Electric - Western Power Distribution
- Gas - Wales and West Utilities
- Comms - BT Openreach
- Water - South West Water

0 1:1000 50m

© Crown copyright and database rights 2024 Ordnance Survey AC0000808122

Andover 01264 347630  
 Cirencester 01285 771022  
 Milton Keynes 01908 564660  
 Suffolk 01449 900120  
[www.cotswoldarchaeology.co.uk](http://www.cotswoldarchaeology.co.uk)  
[enquiries@cotswoldarchaeology.co.uk](mailto:enquiries@cotswoldarchaeology.co.uk)

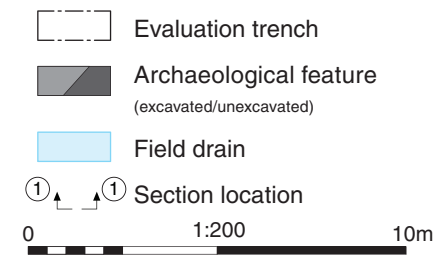
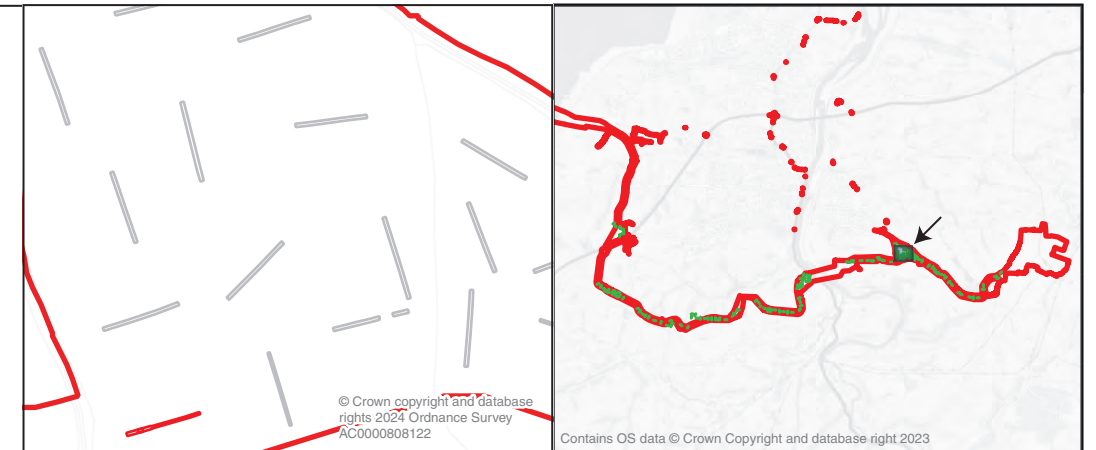
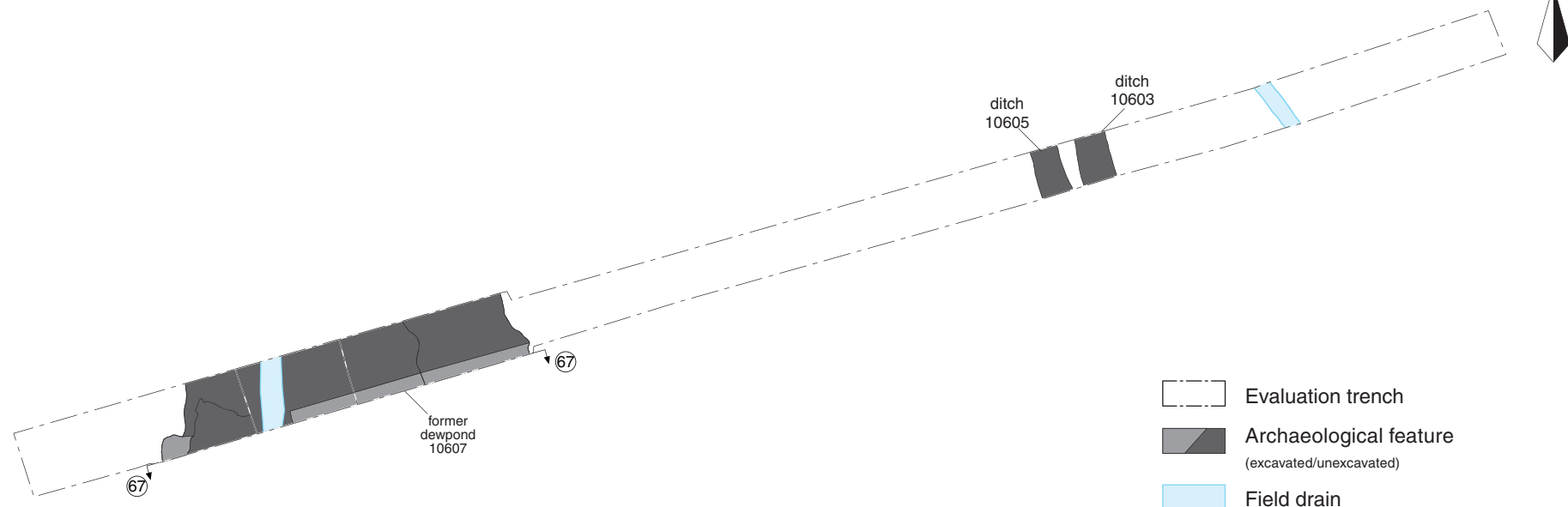
**PROJECT TITLE**  
 Xlinks Onshore UK Cable Connection, Devon

**FIGURE TITLE**  
 Trenches 106-109 and 112-121: trench location plan showing archaeological features and geophysical survey results

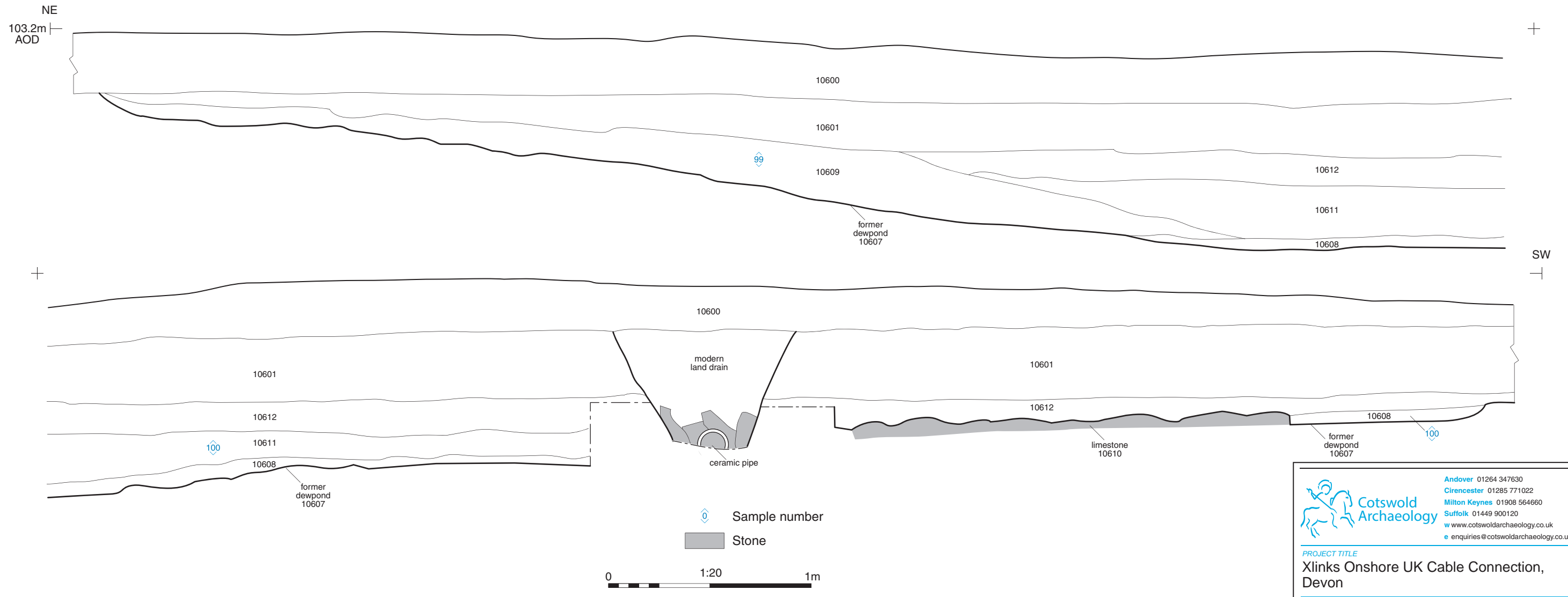
DRAWN BY KM PROJECT NO. CR1425 FIGURE NO.  
 CHECKED BY LZS DATE 04/01/2024 57  
 APPROVED BY DE SCALE @A3 1:1000



Trench 106



Section 67



**Cotswold Archaeology**  
 Andover 01264 347630  
 Cirencester 01285 771022  
 Milton Keynes 01908 564660  
 Suffolk 01449 900120  
 www.cotswoldarchaeology.co.uk  
 enquiries@cotswoldarchaeology.co.uk

PROJECT TITLE  
**Xlinks Onshore UK Cable Connection, Devon**  
 FIGURE TITLE  
**Trench 106: plan and section**

DRAWN BY **KM** PROJECT NO. **CR1425** FIGURE NO.  
 CHECKED BY **LZS** DATE **04/01/2024** **58**  
 APPROVED BY **DE** SCALE@A3 **1:20 & 1:200**

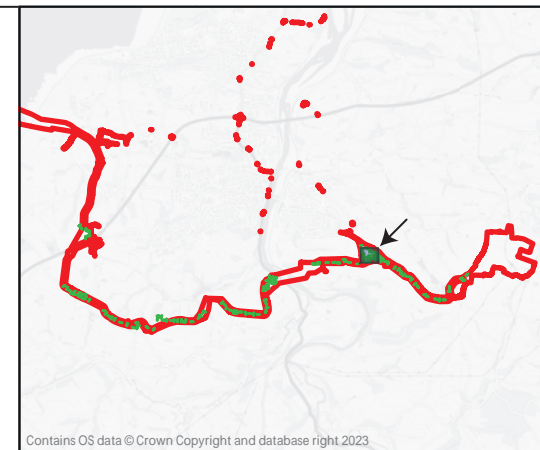




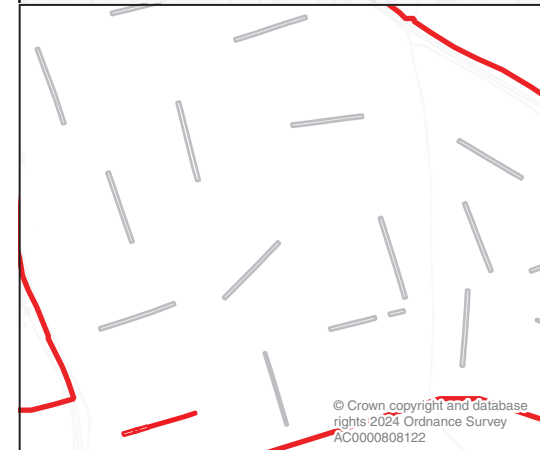
Trench 106, looking north-east (1m scales)



Trench 106, looking south-west (1m scales)



Contains OS data © Crown Copyright and database right 2023.



© Crown copyright and database rights 2024 Ordnance Survey AC0000808122


**Cotswold Archaeology**  
 Andover 01264 347630  
 Cirencester 01285 771022  
 Milton Keynes 01908 564660  
 Suffolk 01449 900120  
[www.cotswoldarchaeology.co.uk](http://www.cotswoldarchaeology.co.uk)  
[enquiries@cotswoldarchaeology.co.uk](mailto:enquiries@cotswoldarchaeology.co.uk)

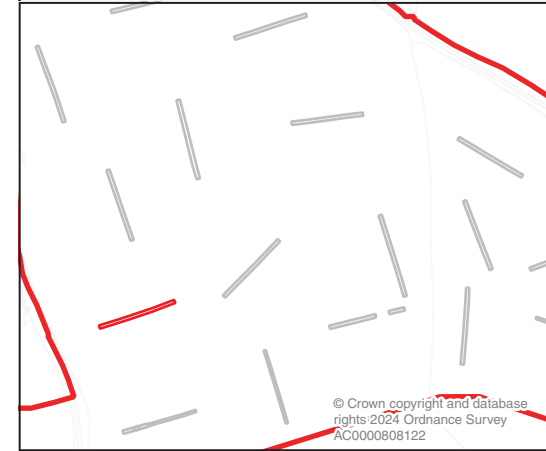
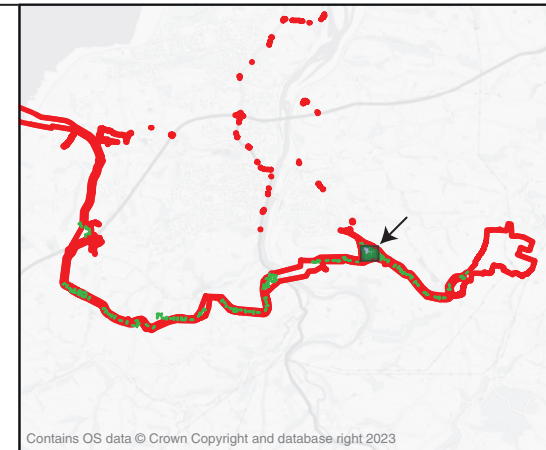
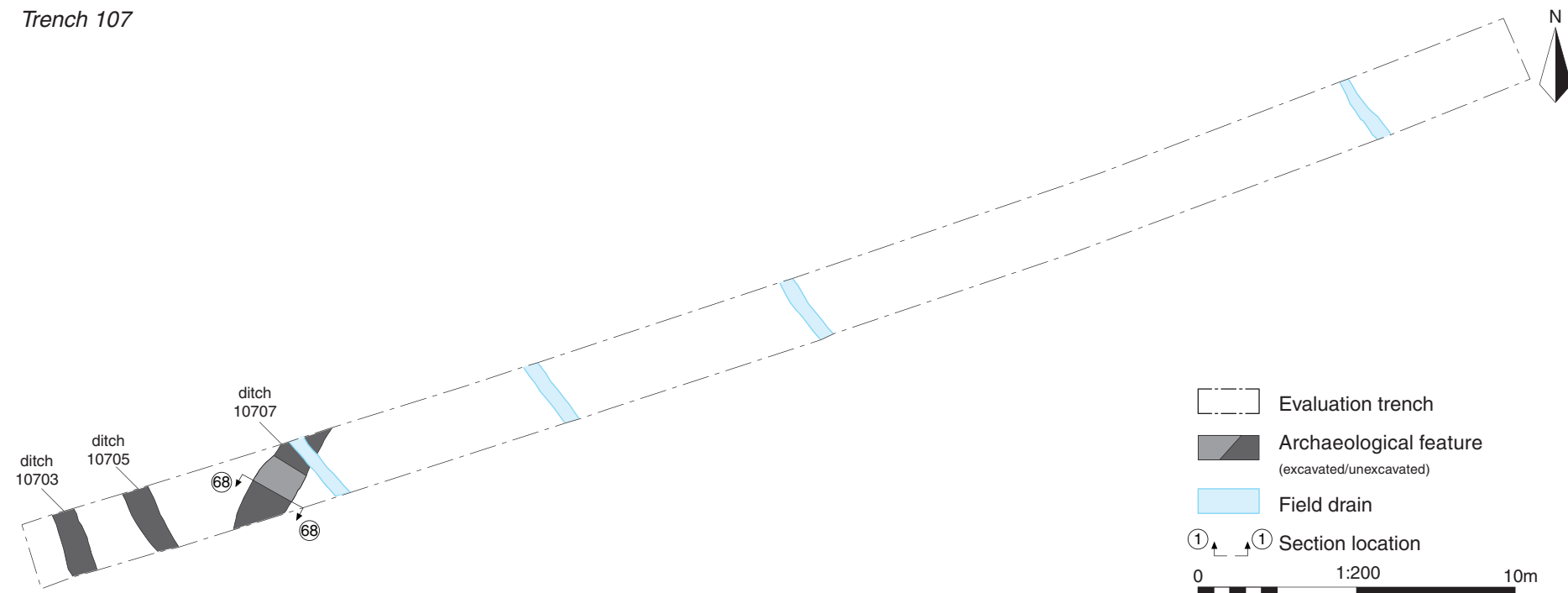
**PROJECT TITLE**  
 Xlinks Onshore UK Cable Connection,  
 Devon

**FIGURE TITLE**  
**Trench 106: photographs**

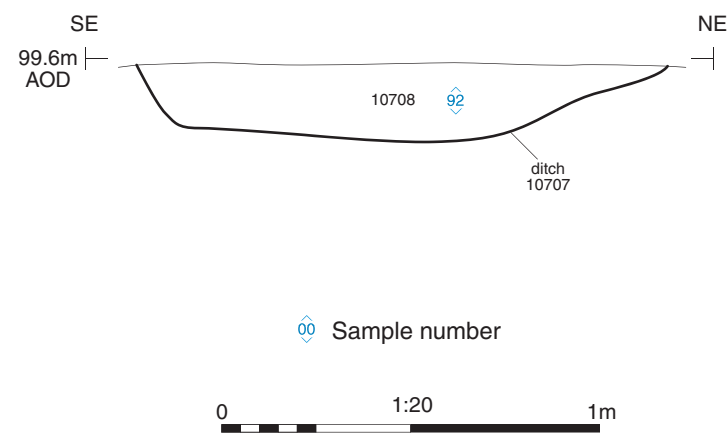
<b>DRAWN BY</b> KM	<b>PROJECT NO.</b> CR1425	<b>FIGURE NO.</b>
<b>CHECKED BY</b> LZS	<b>DATE</b> 06/11/2023	<b>59</b>
<b>APPROVED BY</b> DE	<b>SCALE</b> @A3 NA	



Trench 107



Section 68



Ditch 10107, looking south-west (0.5m scale)

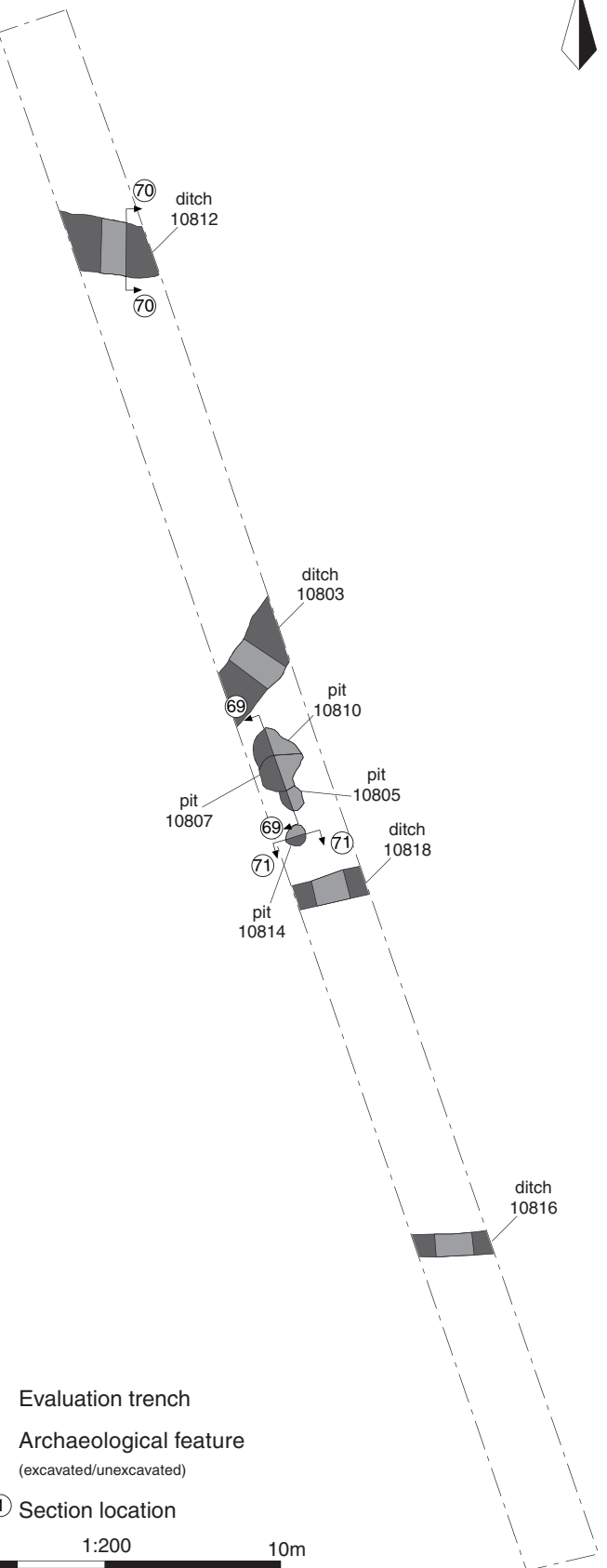

**Cotswold Archaeology**  
 Andover 01264 347630  
 Cirencester 01285 771022  
 Milton Keynes 01908 564660  
 Suffolk 01449 900120  
 www.cotswoldarchaeology.co.uk  
 enquiries@cotswoldarchaeology.co.uk

PROJECT TITLE  
**Xlinks Onshore UK Cable Connection, Devon**

FIGURE TITLE  
**Trench 107: plan, section and photograph**

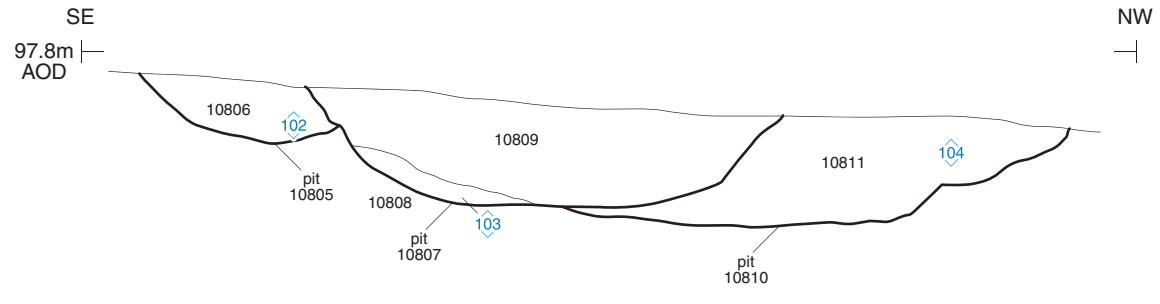
DRAWN BY	KM	PROJECT NO.	CR1425	FIGURE NO.
CHECKED BY	LZS	DATE	06/11/2023	60
APPROVED BY	DE	SCALE@A3	1:20 & 1:200	

Trench 108

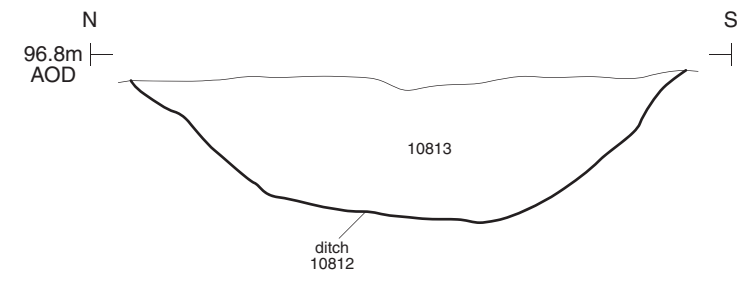


Evaluation trench  
 Archaeological feature  
 (excavated/unexcavated)  
 Section location  
 0 1:200 10m

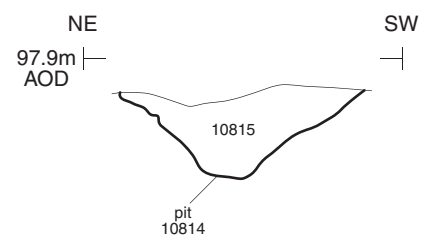
Section 69



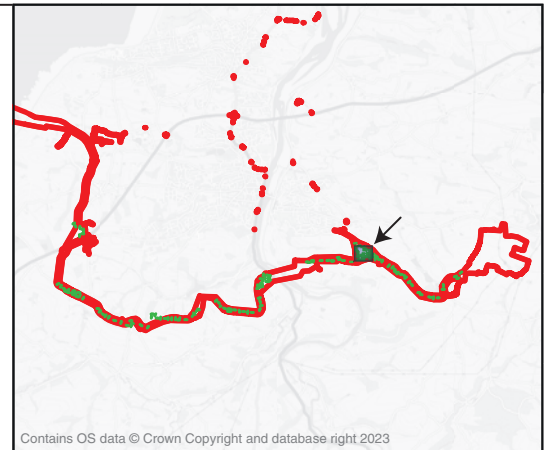
Section 70



Section 71



Sample number  
 0 1:20 1m



Contains OS data © Crown Copyright and database right 2023  
 © Crown copyright and database rights 2024 Ordnance Survey AC0000808122

Cotswold Archaeology  
 Andover 01264 347630  
 Cirencester 01285 771022  
 Milton Keynes 01908 564660  
 Suffolk 01449 900120  
[www.cotswoldarchaeology.co.uk](http://www.cotswoldarchaeology.co.uk)  
[enquiries@cotswoldarchaeology.co.uk](mailto:enquiries@cotswoldarchaeology.co.uk)

PROJECT TITLE  
**Xlinks Onshore UK Cable Connection, Devon**  
 FIGURE TITLE  
**Trench 108: plan and sections**

DRAWN BY **KM** PROJECT NO. **CR1425** FIGURE NO.  
 CHECKED BY **LZS** DATE **04/01/2024**  
 APPROVED BY **DE** SCALE @A3 **1:20 & 1:200** **61**





Pits 10805, 10807 and 10810, looking south-west (1m scale)



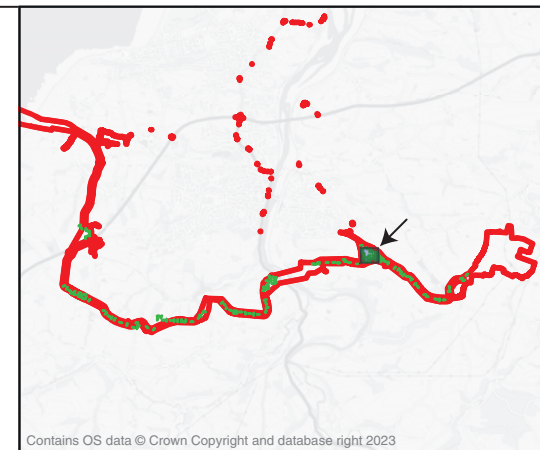
Ditch 10812, looking south-east (1m scale)



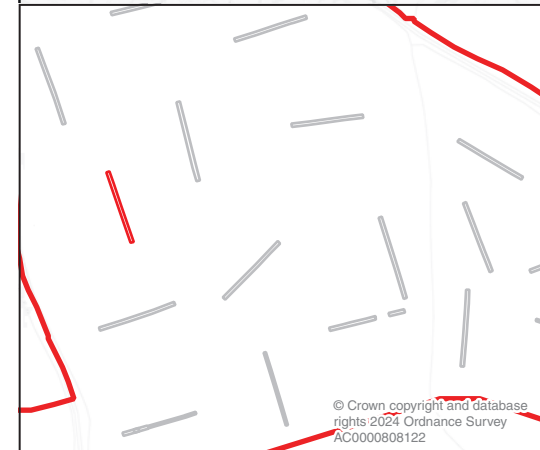
Pit 10814, looking south-east (0.4m scale)



Ditch 10818, looking south-west (0.4m scale)



Contains OS data © Crown Copyright and database right 2023



© Crown copyright and database rights 2024 Ordnance Survey AC0000808122

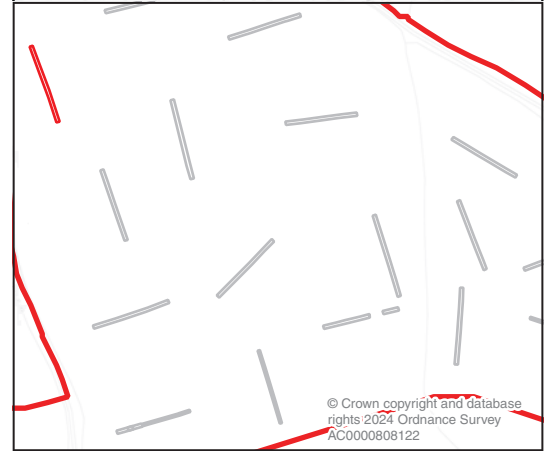
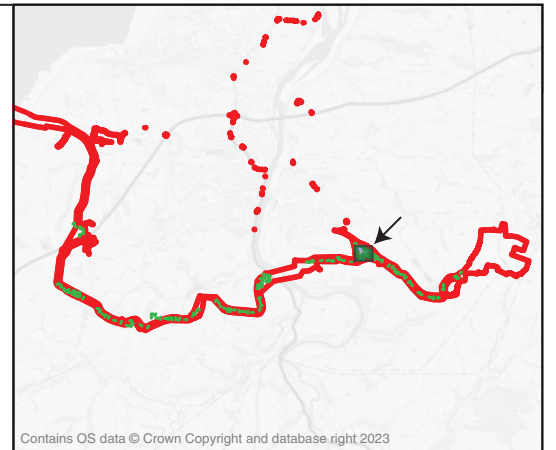
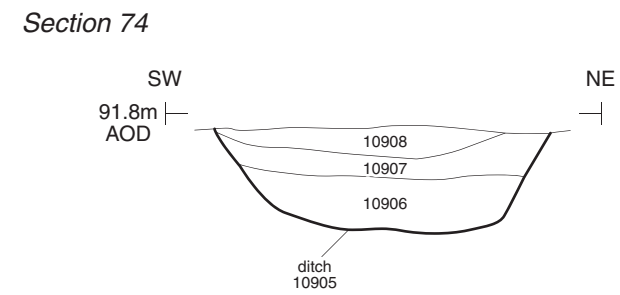
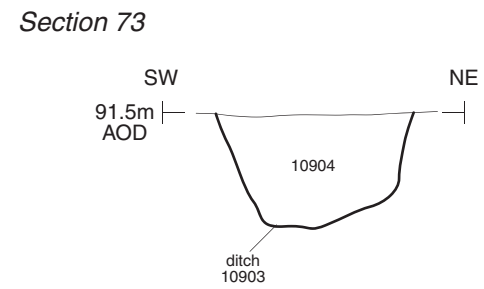
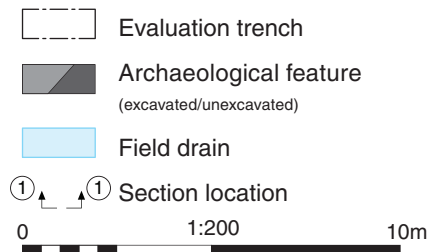


**Cotswold Archaeology**  
 Andover 01264 347630  
 Cirencester 01285 771022  
 Milton Keynes 01908 564660  
 Suffolk 01449 900120  
[www.cotswoldarchaeology.co.uk](http://www.cotswoldarchaeology.co.uk)  
[enquiries@cotswoldarchaeology.co.uk](mailto:enquiries@cotswoldarchaeology.co.uk)

**PROJECT TITLE**  
 Xlinks Onshore UK Cable Connection,  
 Devon

**FIGURE TITLE**  
**Trench 108: photographs**

<b>DRAWN BY</b> KM	<b>PROJECT NO.</b> CR1425	<b>FIGURE NO.</b>
<b>CHECKED BY</b> LZS	<b>DATE</b> 04/01/2024	<b>62</b>
<b>APPROVED BY</b> DE	<b>SCALE</b> @A3	





**Cotswold Archaeology**

Andover 01264 347630  
 Cirencester 01285 771022  
 Milton Keynes 01908 564660  
 Suffolk 01449 900120  
 www.cotswoldarchaeology.co.uk  
 enquiries@cotswoldarchaeology.co.uk

**PROJECT TITLE**  
 Xlinks Onshore UK Cable Connection, Devon

**FIGURE TITLE**  
 Trench 109: plan and sections

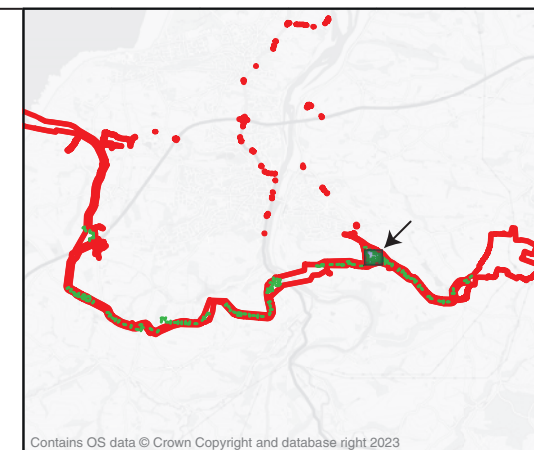
<small>DRAWN BY</small> KM	<small>PROJECT NO.</small> CR1425	<small>FIGURE NO.</small>
<small>CHECKED BY</small> LZS	<small>DATE</small> 04/01/2024	<b>63</b>
<small>APPROVED BY</small> DE	<small>SCALE@A3</small> 1:20 & 1:200	



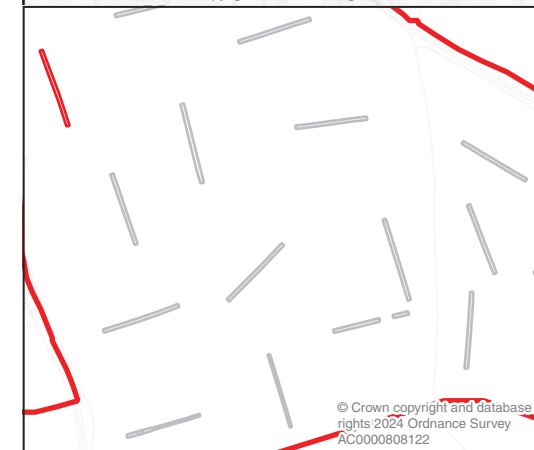
Ditch 10903, looking north-west (0.3m scale)



Ditch 10905, looking north-west (0.3m scale)



Contains OS data © Crown Copyright and database right 2023



© Crown copyright and database rights 2024 Ordnance Survey AC0000808122


**Cotswold Archaeology**  
 Andover 01264 347630  
 Cirencester 01285 771022  
 Milton Keynes 01908 564660  
 Suffolk 01449 900120  
[www.cotswoldarchaeology.co.uk](http://www.cotswoldarchaeology.co.uk)  
[enquiries@cotswoldarchaeology.co.uk](mailto:enquiries@cotswoldarchaeology.co.uk)

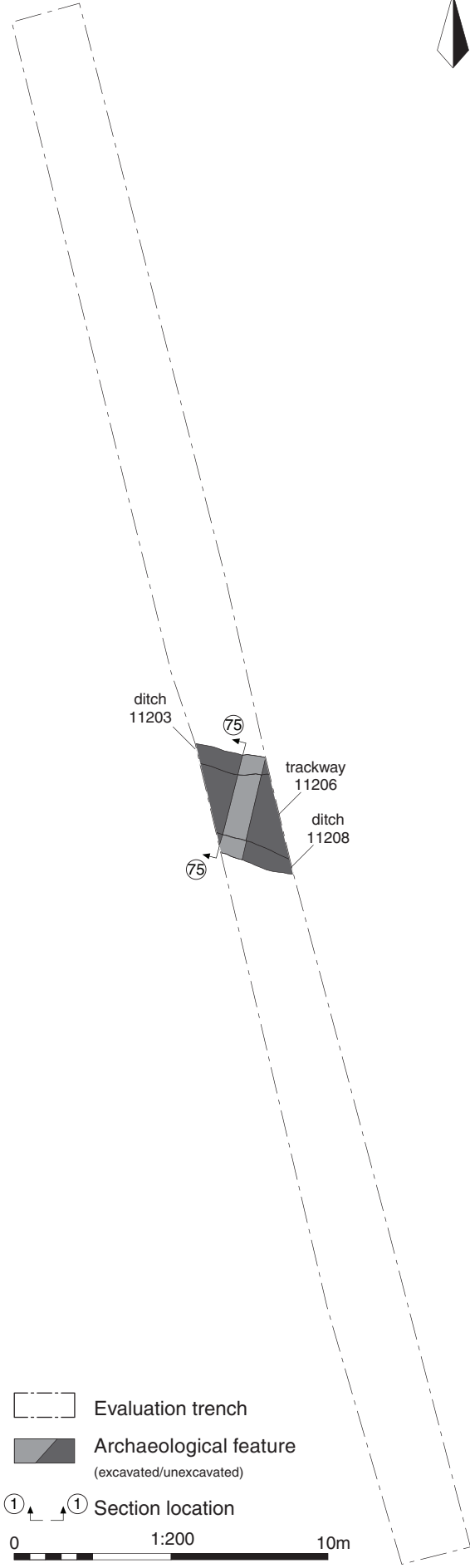
**PROJECT TITLE**  
 Xlinks Onshore UK Cable Connection,  
 Devon

**FIGURE TITLE**  
**Trench 109: photographs**

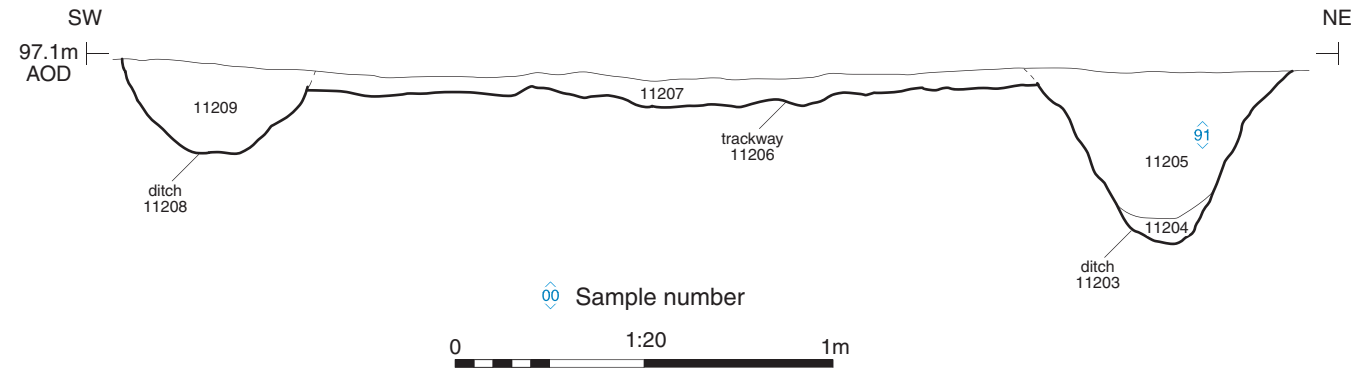
<b>DRAWN BY</b> KM	<b>PROJECT NO.</b> CR1425	<b>FIGURE NO.</b>
<b>CHECKED BY</b> LZS	<b>DATE</b> 04/01/2024	<b>64</b>
<b>APPROVED BY</b> DE	<b>SCALE</b> @A3 NA	



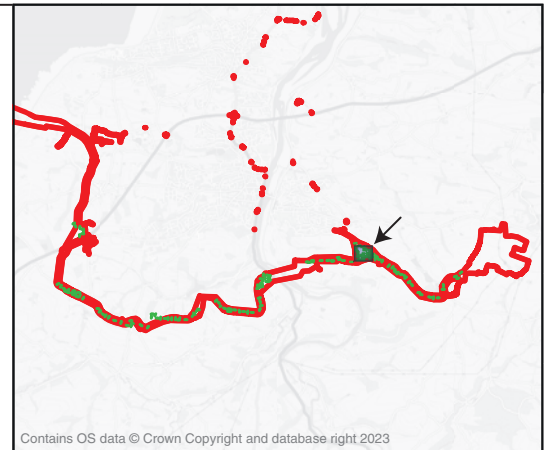
Trench 112



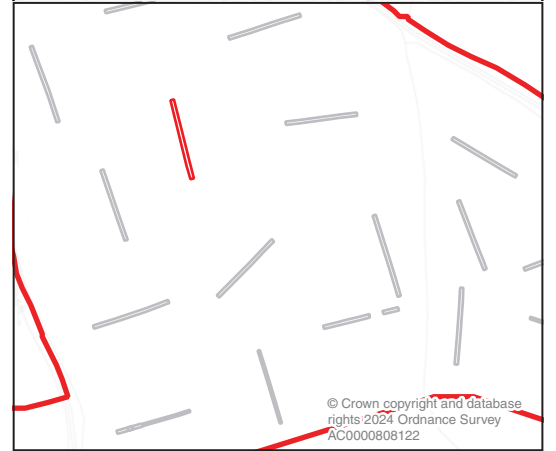
Section 75



Ditches 11203 and 11208, and trackway 11206, looking north-west (1m scale)



Contains OS data © Crown Copyright and database right 2023



© Crown copyright and database rights 2024 Ordnance Survey AC0000808122

Andover 01264 347630  
Cirencester 01285 771022  
Milton Keynes 01908 564660  
Suffolk 01449 900120  
www.cotswoldarchaeology.co.uk  
enquiries@cotswoldarchaeology.co.uk

PROJECT TITLE  
Xlinks Onshore UK Cable Connection, Devon

FIGURE TITLE  
Trench 112: plan, section and photograph

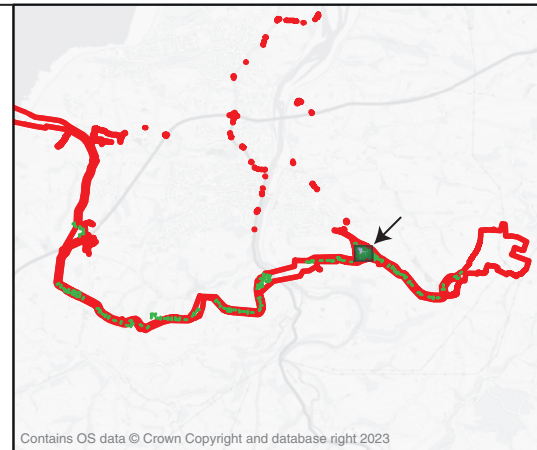
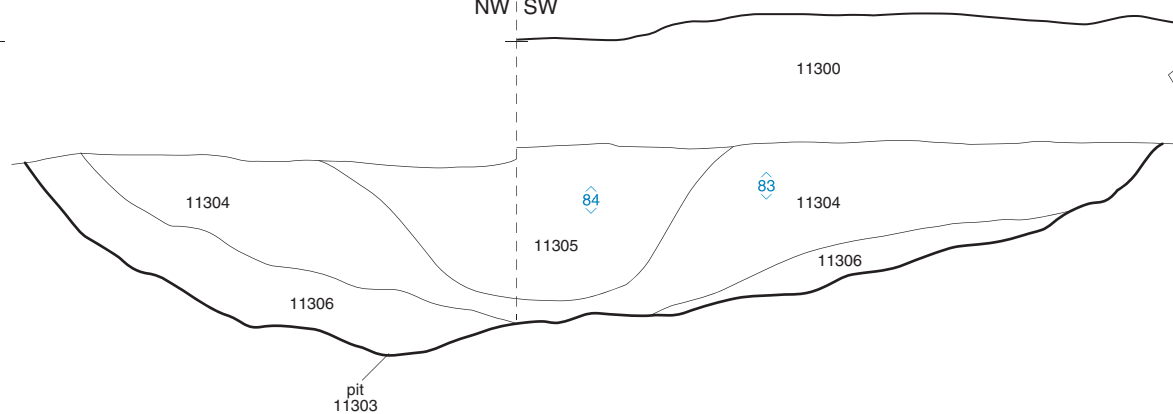
DRAWN BY KM PROJECT NO. CR1425 FIGURE NO.  
CHECKED BY LZS DATE 06/11/2023 65  
APPROVED BY DE SCALE @A3 1:20 & 1:200

Section 76

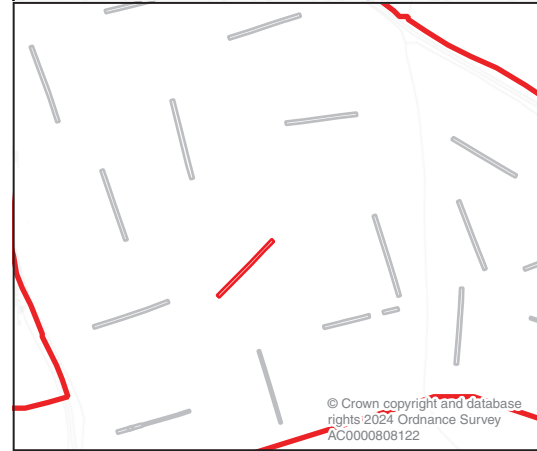
SE  
102.9m  
AOD

NW SW

NE



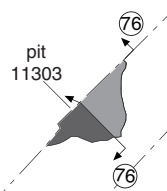
Contains OS data © Crown Copyright and database right 2023



© Crown copyright and database rights 2024 Ordnance Survey AC0000808122



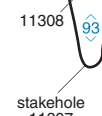
Trench 113



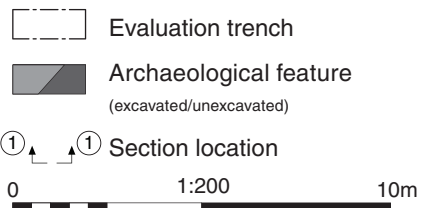
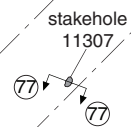

Section 77

SE  
102.6m  
AOD

NW



Sample number



Andover 01264 347630  
Cirencester 01285 771022  
Milton Keynes 01908 564660  
Suffolk 01449 900120  
www.cotswoldarchaeology.co.uk  
enquiries@cotswoldarchaeology.co.uk

PROJECT TITLE  
Xlinks Onshore UK Cable Connection,  
Devon

FIGURE TITLE  
Trench 113: plan and sections

DRAWN BY KM PROJECT NO. CR1425 FIGURE NO.  
CHECKED BY LZS DATE 04/01/2024  
APPROVED BY DE SCALE@A3 1:20 & 1:200 66





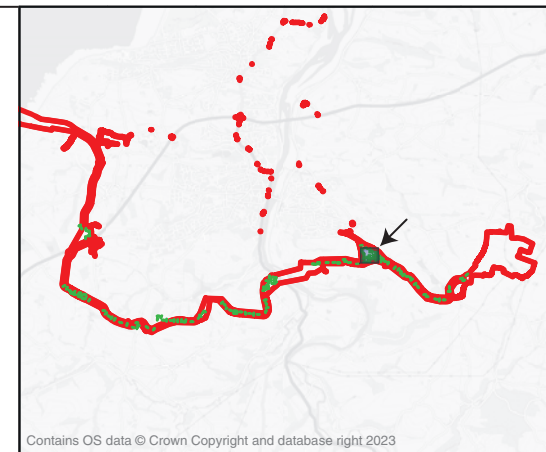
Pit 113, looking north-west (1m scale)



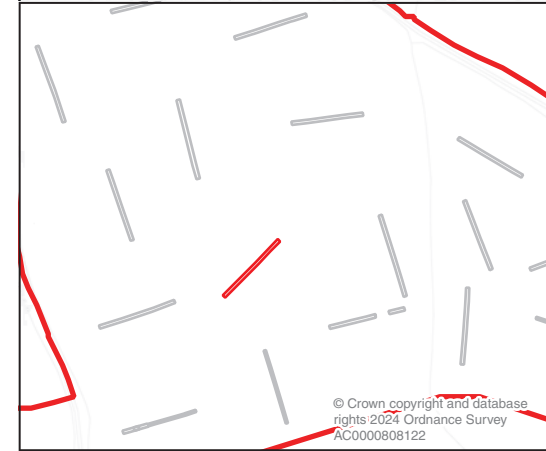
Pit 113, looking south-west (1m scale)



Stakehole 11307, looking south-west (0.2m scale)



Contains OS data © Crown Copyright and database right 2023



© Crown copyright and database rights 2024 Ordnance Survey AC0000808122

Andover 01264 347630  
 Cirencester 01285 771022  
 Milton Keynes 01908 564660  
 Suffolk 01449 900120  
 www.cotswoldarchaeology.co.uk  
 enquiries@cotswoldarchaeology.co.uk

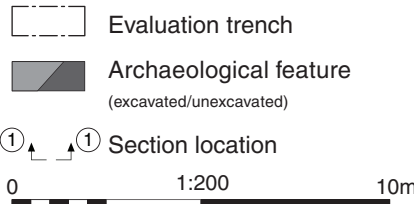
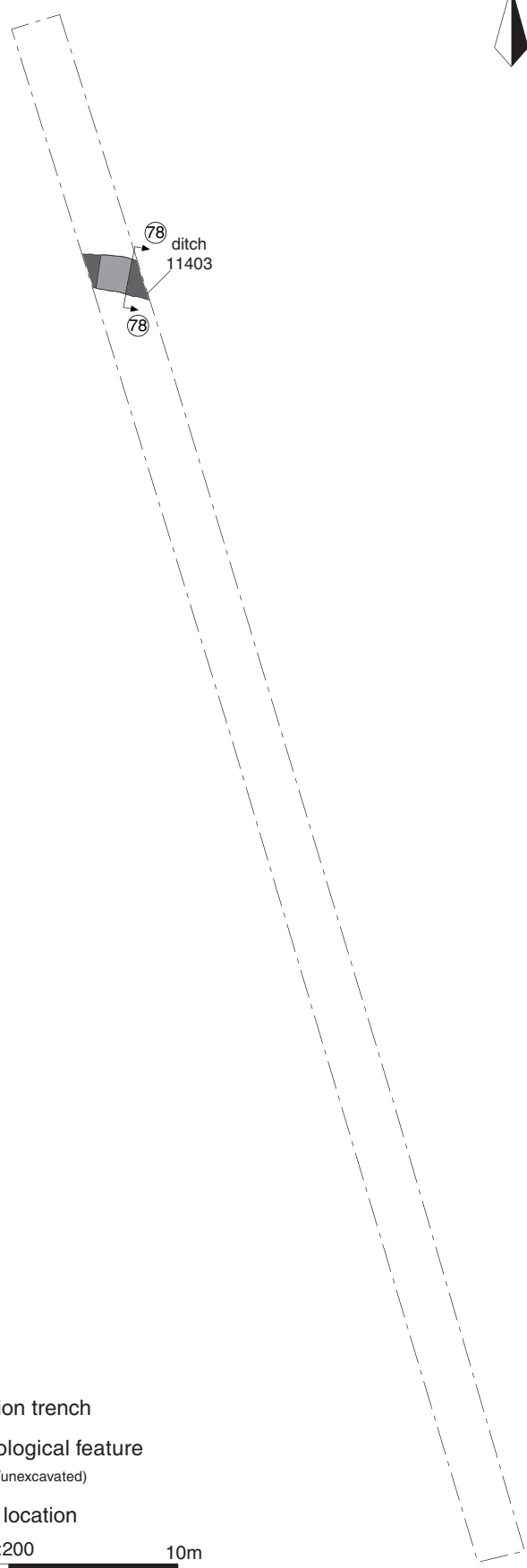
PROJECT TITLE  
 Xlinks Onshore UK Cable Connection,  
 Devon

FIGURE TITLE  
**Trench 113: photographs**

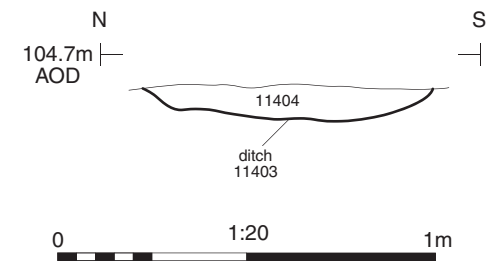
DRAWN BY	KM	PROJECT NO.	CR1425	FIGURE NO.
CHECKED BY	LZS	DATE	06/11/2023	67
APPROVED BY	DE	SCALE	@A3	



Trench 114



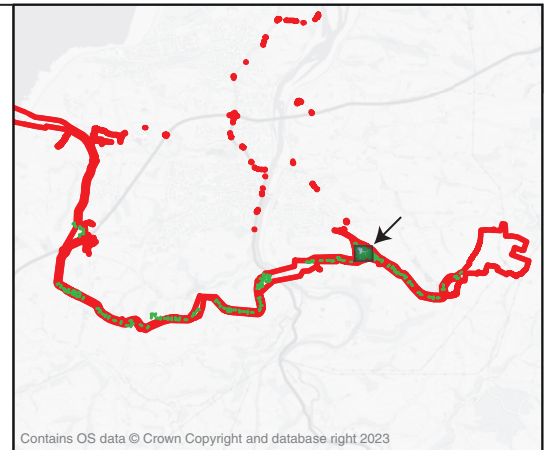
Section 78



Trench 114, looking north-west (1m scales)



Ditch 11403, looking south-east (0.4m scale)



Contains OS data © Crown Copyright and database right 2023



© Crown copyright and database rights 2024 Ordnance Survey AC0000808122

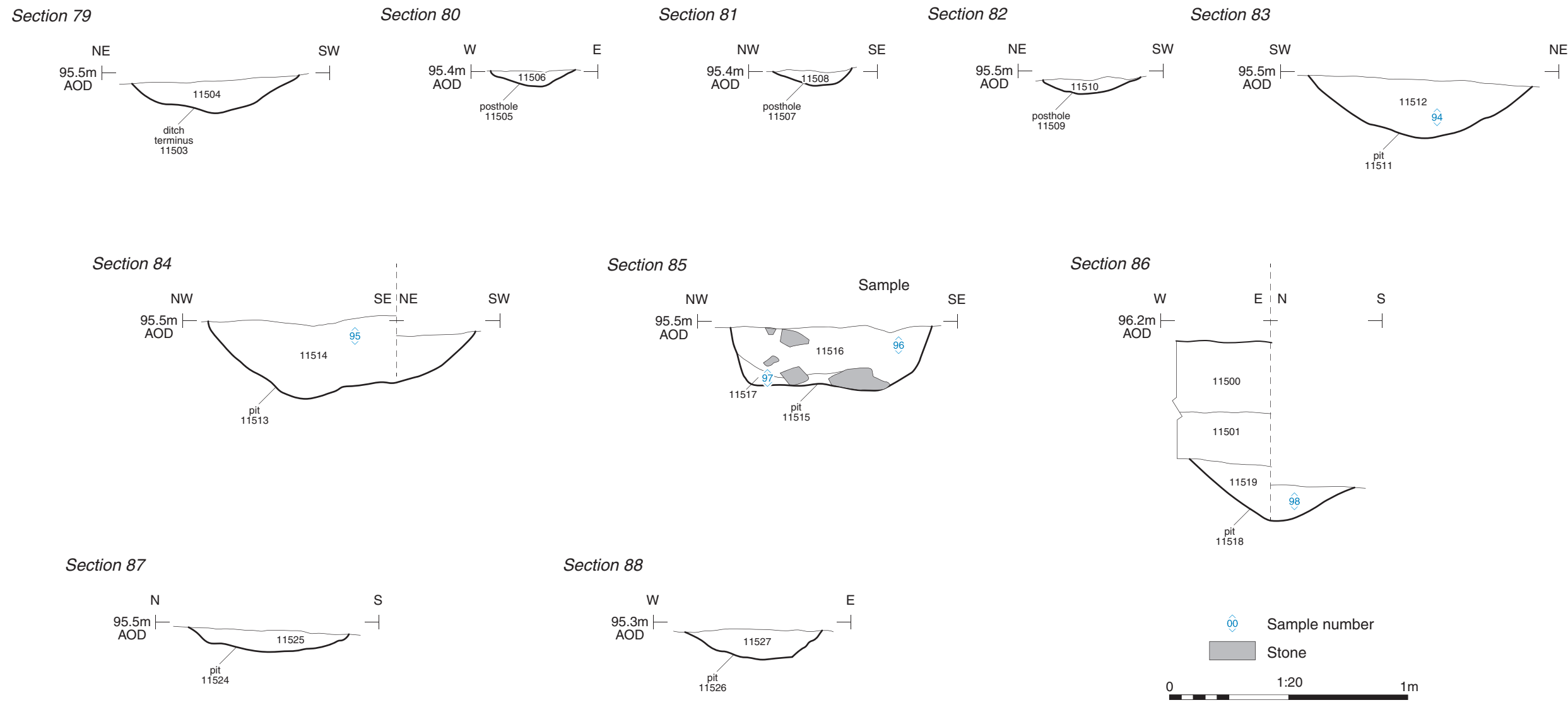
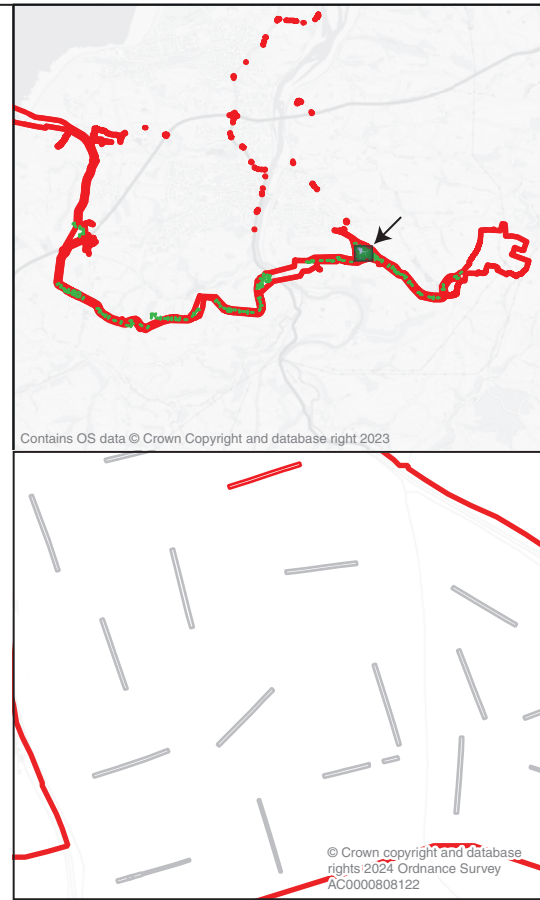
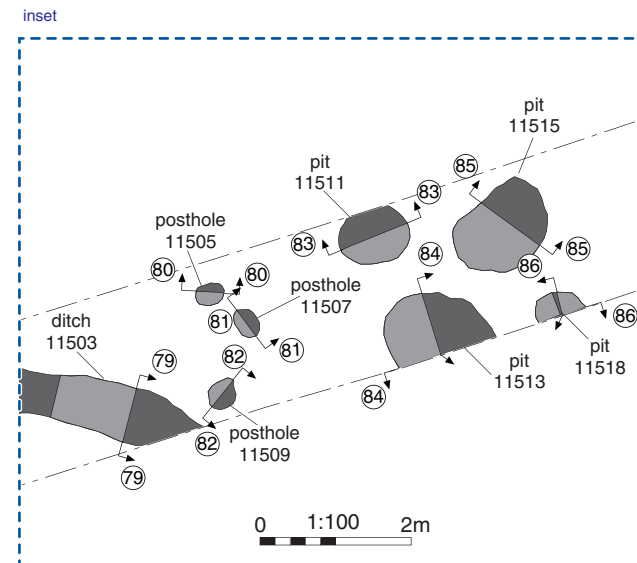
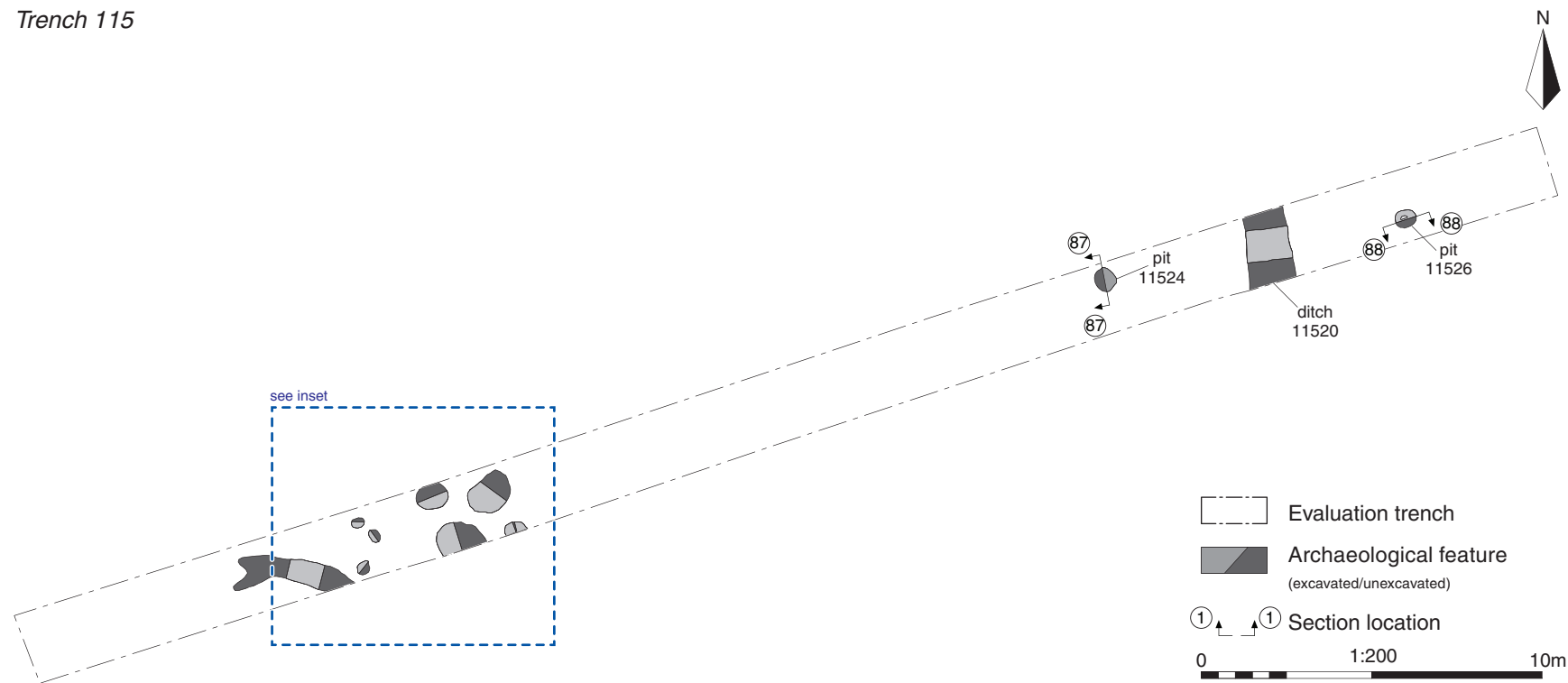

 Andover 01264 347630  
 Cirencester 01285 771022  
 Milton Keynes 01908 564660  
 Suffolk 01449 900120  
[www.cotswoldarchaeology.co.uk](http://www.cotswoldarchaeology.co.uk)  
[enquiries@cotswoldarchaeology.co.uk](mailto:enquiries@cotswoldarchaeology.co.uk)

**PROJECT TITLE**  
 Xlinks Onshore UK Cable Connection,  
 Devon

**FIGURE TITLE**  
 Trench 114: plan, section and  
 photographs

DRAWN BY	KM	PROJECT NO.	CR1425	FIGURE NO.
CHECKED BY	LZS	DATE	06/11/2023	68
APPROVED BY	DE	SCALE@A3	1:20 & 1:200	

Trench 115



Andover 01264 347630  
 Cirencester 01285 771022  
 Milton Keynes 01908 564660  
 Suffolk 01449 900120  
 www.cotswoldarchaeology.co.uk  
 enquiries@cotswoldarchaeology.co.uk

PROJECT TITLE  
 Xlinks Onshore UK Cable Connection,  
 Devon

FIGURE TITLE  
**Trench 115: plan and sections**

DRAWN BY **KM** PROJECT NO. **CR1425** FIGURE NO.  
 CHECKED BY **LZS** DATE **04/01/2024**  
 APPROVED BY **DE** SCALE@A3 **1:20 & 1:200** **69**





Trench 115, looking south-west (1m scales)



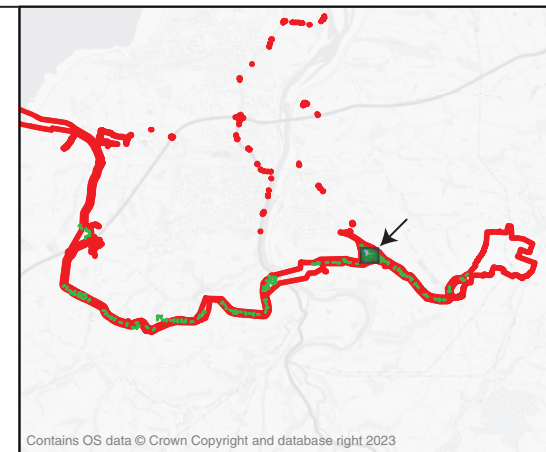
Posthole 11505, looking north-east (0.3m scale)



Pit 11511, looking north-west (0.5m scale)



Pit 11513, looking north-east (0.5m scale)



Contains OS data © Crown Copyright and database right 2023



© Crown copyright and database rights 2024 Ordnance Survey AC0000808122


**Cotswold Archaeology**  
 Andover 01264 347630  
 Cirencester 01285 771022  
 Milton Keynes 01908 564660  
 Suffolk 01449 900120  
[www.cotswoldarchaeology.co.uk](http://www.cotswoldarchaeology.co.uk)  
[enquiries@cotswoldarchaeology.co.uk](mailto:enquiries@cotswoldarchaeology.co.uk)

**PROJECT TITLE**  
 Xlinks Onshore UK Cable Connection,  
 Devon

**FIGURE TITLE**  
**Trench 115: photographs**

<small>DRAWN BY</small> KM	<small>PROJECT NO.</small> CR1425	<small>FIGURE NO.</small>
<small>CHECKED BY</small> LZS	<small>DATE</small> 06/11/2023	<b>70</b>
<small>APPROVED BY</small> DE	<small>SCALE</small> @A3 NA	





Pit 11515, looking north-east (0.5m scale)



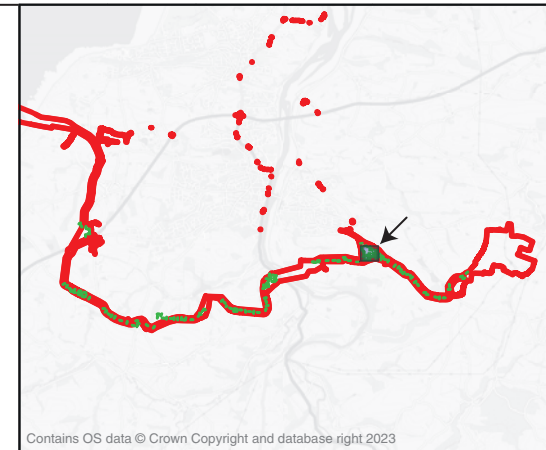
Pit 11518, looking south-west (0.3m scale)



Pit 11524, looking west (0.4m scale)



Pit 11526, looking south (0.4m scale)



Contains OS data © Crown Copyright and database right 2023



© Crown copyright and database rights 2024 Ordnance Survey AC0000808122


**Cotswold Archaeology**  
 Andover 01264 347630  
 Cirencester 01285 771022  
 Milton Keynes 01908 564660  
 Suffolk 01449 900120  
[www.cotswoldarchaeology.co.uk](http://www.cotswoldarchaeology.co.uk)  
[enquiries@cotswoldarchaeology.co.uk](mailto:enquiries@cotswoldarchaeology.co.uk)

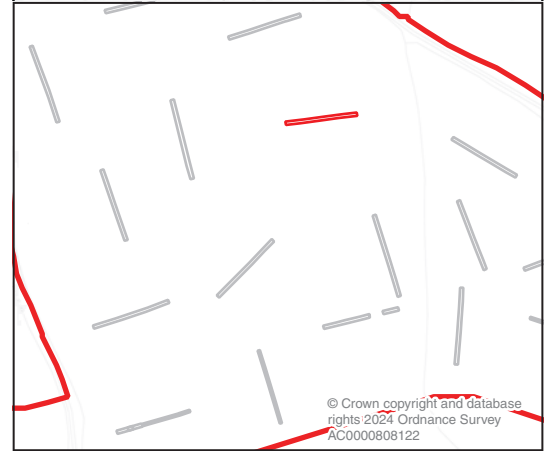
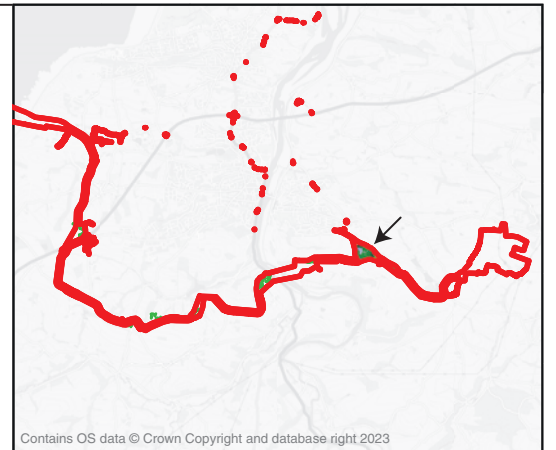
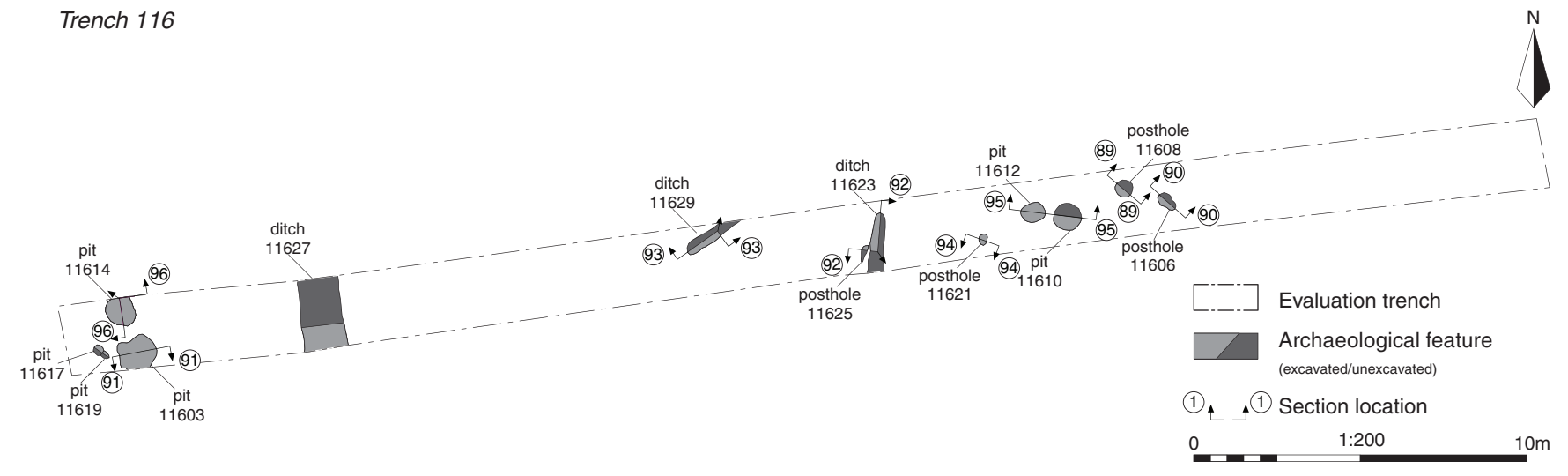
**PROJECT TITLE**  
 Xlinks Onshore UK Cable Connection,  
 Devon

**FIGURE TITLE**  
**Trench 115: photographs**

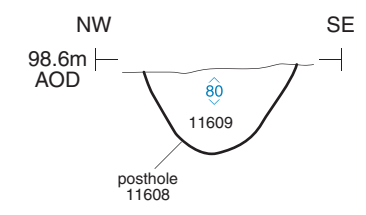
<b>DRAWN BY</b> KM	<b>PROJECT NO.</b> CR1425	<b>FIGURE NO.</b>
<b>CHECKED BY</b> LZS	<b>DATE</b> 06/11/2023	<b>71</b>
<b>APPROVED BY</b> DE	<b>SCALE</b> @A3 NA	



Trench 116




Section 89



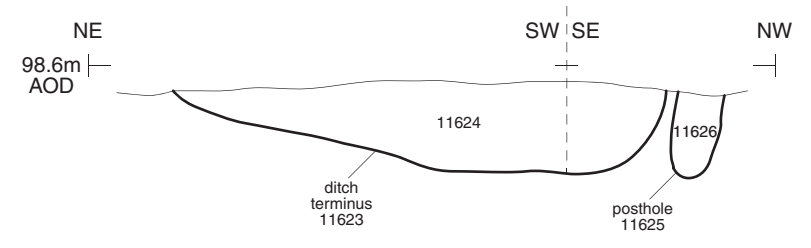
Section 90



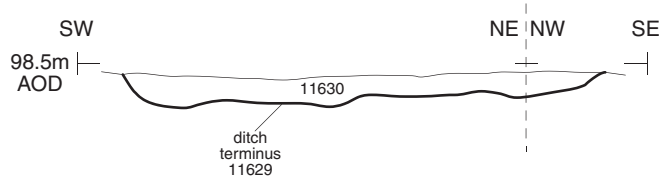
Section 91



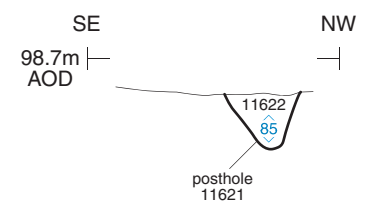
Section 92



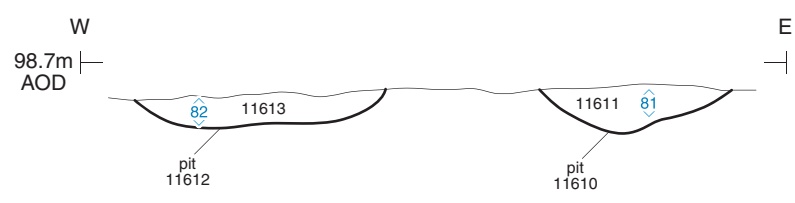
Section 93



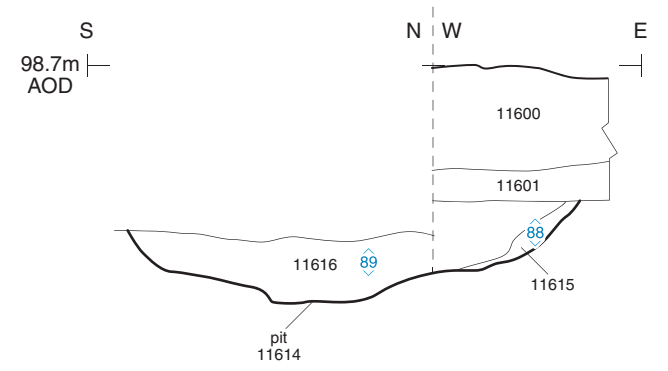
Section 94




Section 95



Section 96



Sample number



Trench 116, looking north-east (1m scales)

Andover 01264 347630  
 Cirencester 01285 771022  
 Milton Keynes 01908 564660  
 Suffolk 01449 900120  
 www.cotswoldarchaeology.co.uk  
 enquiries@cotswoldarchaeology.co.uk

PROJECT TITLE  
 Xlinks Onshore UK Cable Connection,  
 Devon

FIGURE TITLE  
 Trench 116: plan, sections and  
 photograph

DRAWN BY KM PROJECT NO. CR1425 FIGURE NO.  
 CHECKED BY LZS DATE 04/01/2024  
 APPROVED BY DE SCALE @A3 1:20 & 1:200 72





Pit 11603, looking south-east (0.5m scale)



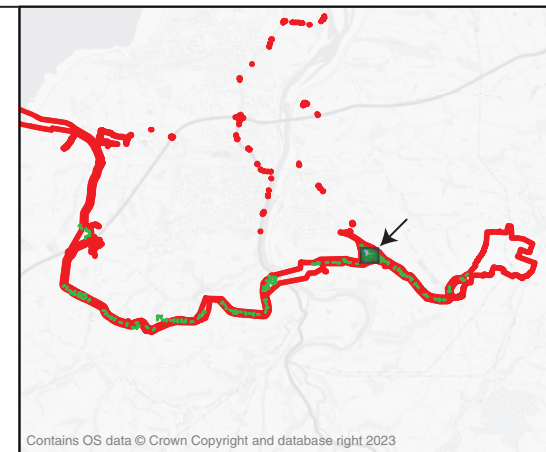
Posthole 11606, looking north-east (0.4m scale)



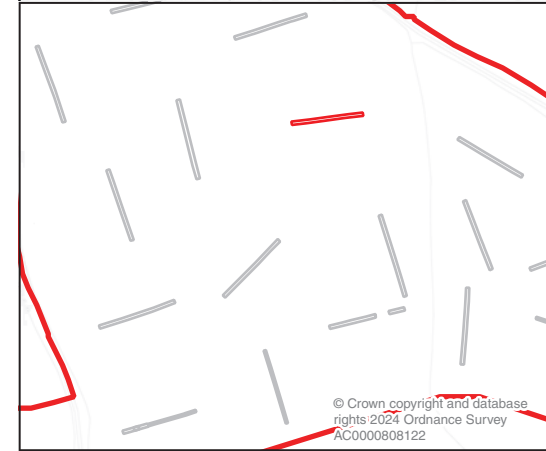
Posthole 11608, looking north-east (1m scale)



Pit 11610, looking north (0.5m scale)



Contains OS data © Crown Copyright and database right 2023



© Crown copyright and database rights 2024 Ordnance Survey AC0000808122


**Cotswold Archaeology**  
 Andover 01264 347630  
 Cirencester 01285 771022  
 Milton Keynes 01908 564660  
 Suffolk 01449 900120  
[www.cotswoldarchaeology.co.uk](http://www.cotswoldarchaeology.co.uk)  
[enquiries@cotswoldarchaeology.co.uk](mailto:enquiries@cotswoldarchaeology.co.uk)

**PROJECT TITLE**  
 Xlinks Onshore UK Cable Connection,  
 Devon

**FIGURE TITLE**  
**Trench 116: photographs**

DRAWN BY	KM	PROJECT NO.	CR1425	FIGURE NO.
CHECKED BY	LZS	DATE	06/11/2023	73
APPROVED BY	DE	SCALE	@A3	





Pit 11612, looking north-east (0.5m scale)



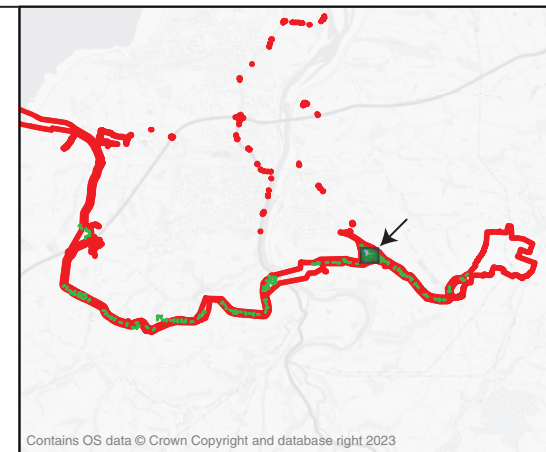
Pit 11614, looking south-west (0.5m scale)



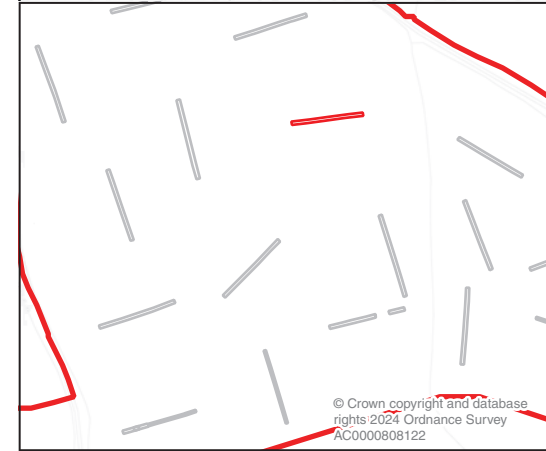
Posthole 11621, looking south-west (0.2m scale)



Ditch terminus 11623, looking south-east (1m scale)



Contains OS data © Crown Copyright and database right 2023



© Crown copyright and database rights 2024 Ordnance Survey AC0000808122


**Cotswold Archaeology**  
 Andover 01264 347630  
 Cirencester 01285 771022  
 Milton Keynes 01908 564660  
 Suffolk 01449 900120  
[www.cotswoldarchaeology.co.uk](http://www.cotswoldarchaeology.co.uk)  
[enquiries@cotswoldarchaeology.co.uk](mailto:enquiries@cotswoldarchaeology.co.uk)

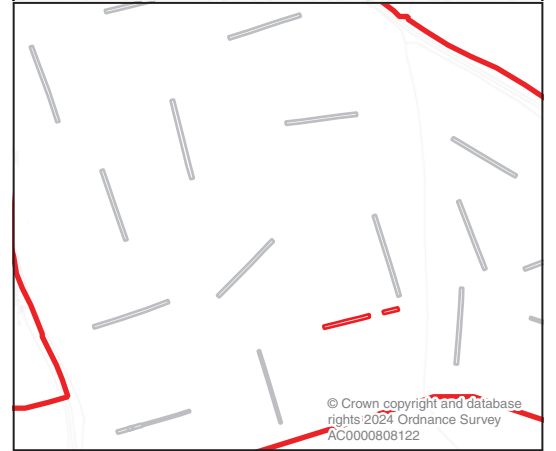
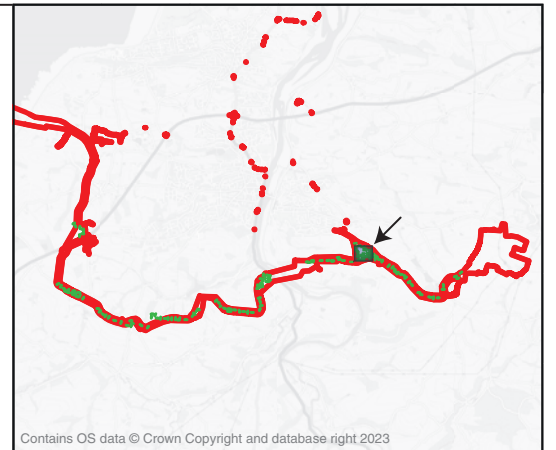
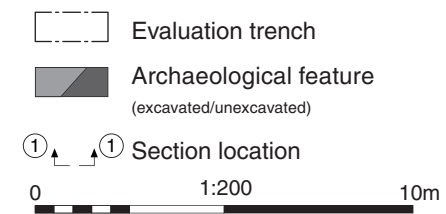
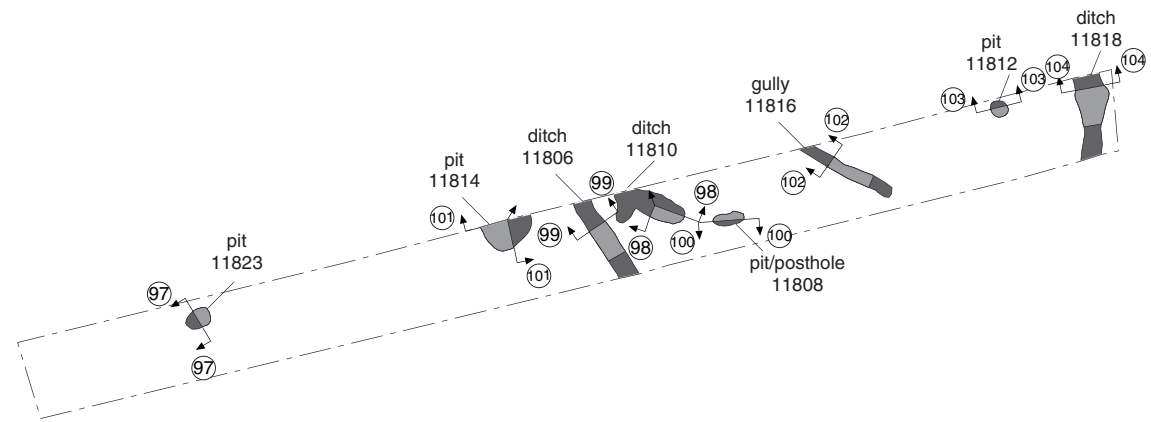
**PROJECT TITLE**  
 Xlinks Onshore UK Cable Connection,  
 Devon

**FIGURE TITLE**  
**Trench 116: photographs**

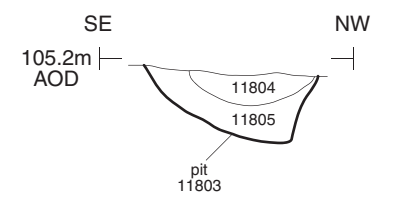
DRAWN BY	KM	PROJECT NO.	CR1425	FIGURE NO.
CHECKED BY	LZS	DATE	04/01/2024	74
APPROVED BY	DE	SCALE	@A3	



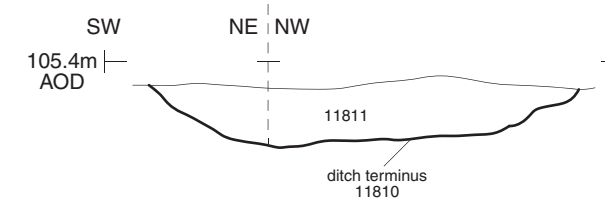
Trench 118



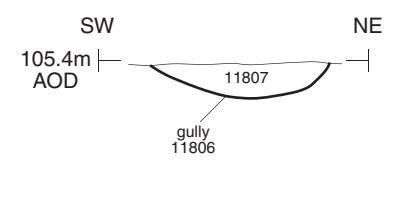
Section 97



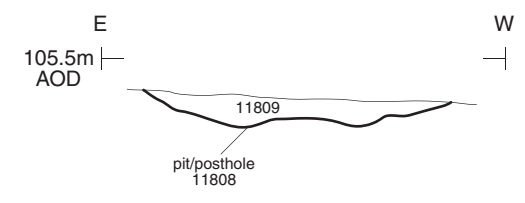
Section 98



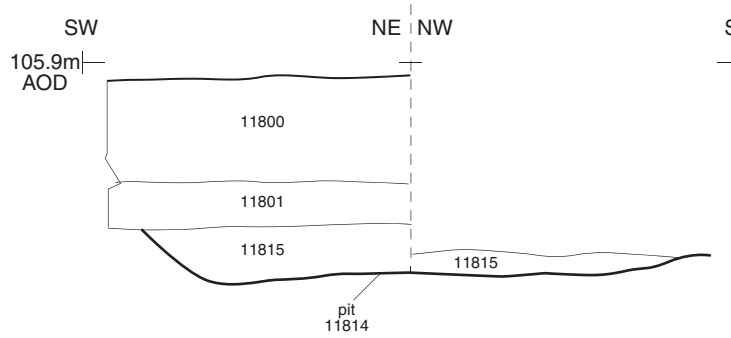
Section 99



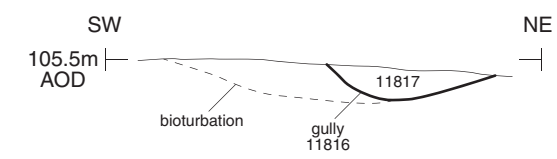
Section 100



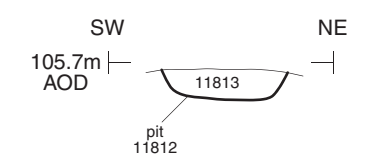
Section 101




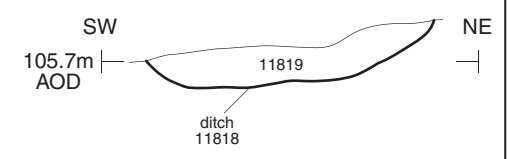
Section 102



Section 103



Section 104



Andover 01264 347630  
 Cirencester 01285 771022  
 Milton Keynes 01908 564660  
 Suffolk 01449 900120  
[www.cotswoldarchaeology.co.uk](http://www.cotswoldarchaeology.co.uk)  
[enquiries@cotswoldarchaeology.co.uk](mailto:enquiries@cotswoldarchaeology.co.uk)

**PROJECT TITLE**  
 Xlinks Onshore UK Cable Connection, Devon

**FIGURE TITLE**  
 Trench 118: plan and sections

**DRAWN BY** KM **PROJECT NO.** CR1425 **FIGURE NO.**  
**CHECKED BY** LZS **DATE** 04/01/2024 **75**  
**APPROVED BY** DE **SCALE@A3** 1:20 & 1:200





Trench 118, looking south-west (1m scales)



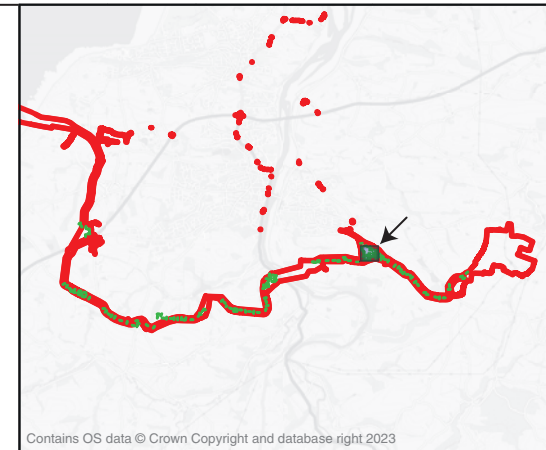
Pit 11803, looking south-west (0.4m scale)



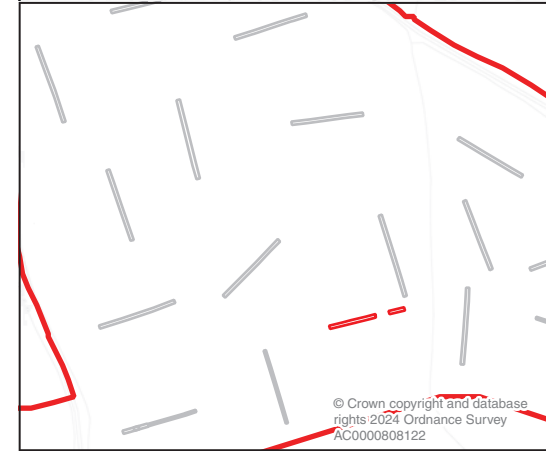
Ditch 11806, looking north-west (0.4m scale)



Ditch terminus 11810, looking north-east (0.5m scale)



Contains OS data © Crown Copyright and database right 2023



© Crown copyright and database rights 2024 Ordnance Survey AC0000808122


**Cotswold Archaeology**  
 Andover 01264 347630  
 Cirencester 01285 771022  
 Milton Keynes 01908 564660  
 Suffolk 01449 900120  
[www.cotswoldarchaeology.co.uk](http://www.cotswoldarchaeology.co.uk)  
[enquiries@cotswoldarchaeology.co.uk](mailto:enquiries@cotswoldarchaeology.co.uk)

**PROJECT TITLE**  
 Xlinks Onshore UK Cable Connection,  
 Devon

**FIGURE TITLE**  
**Trench 118: photographs**

<b>DRAWN BY</b> KM	<b>PROJECT NO.</b> CR1425	<b>FIGURE NO.</b>
<b>CHECKED BY</b> LZS	<b>DATE</b> 04/01/2024	<b>76</b>
<b>APPROVED BY</b> DE	<b>SCALE</b> @A3 NA	





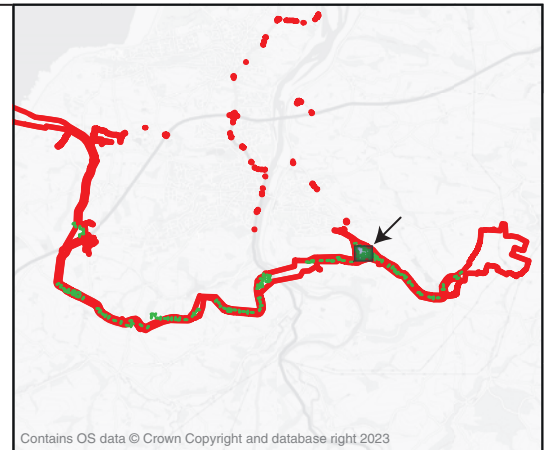
Pit 11808, looking south-west (0.5m scale)



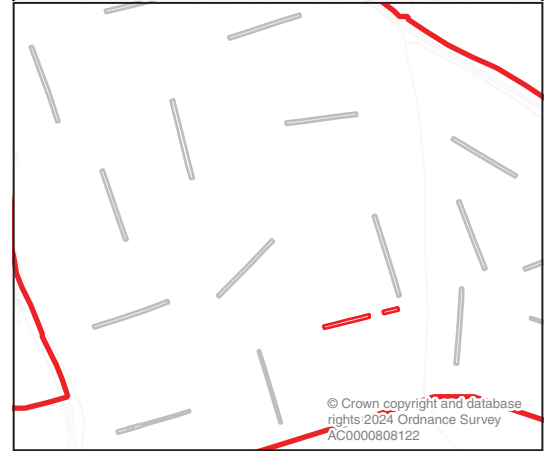
Ditch terminus 11816, looking north-west (0.5, scale)



Ditch 11818, looking north-west (0.5m scale)



Contains OS data © Crown Copyright and database right 2023



© Crown copyright and database rights 2024 Ordnance Survey AC0000808122


**Cotswold Archaeology**  
 Andover 01264 347630  
 Cirencester 01285 771022  
 Milton Keynes 01908 564660  
 Suffolk 01449 900120  
[www.cotswoldarchaeology.co.uk](http://www.cotswoldarchaeology.co.uk)  
[enquiries@cotswoldarchaeology.co.uk](mailto:enquiries@cotswoldarchaeology.co.uk)

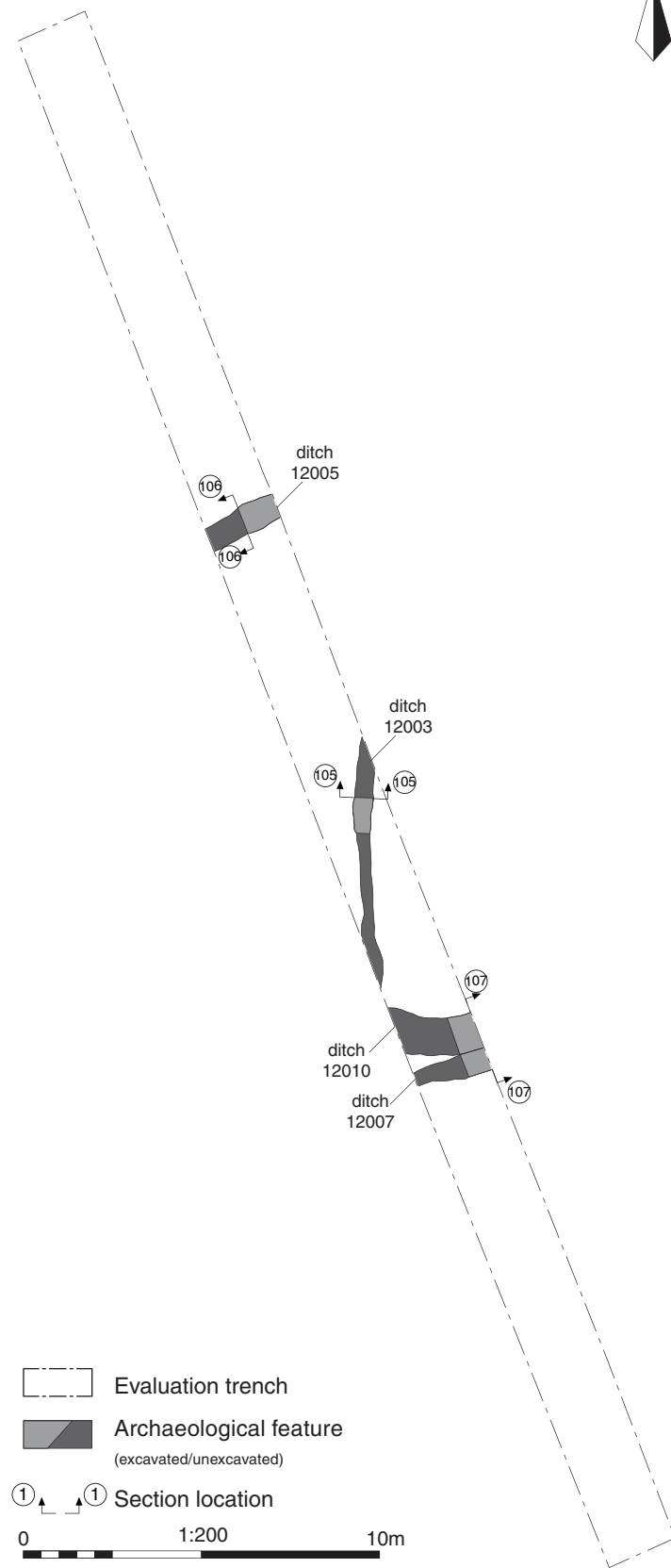
**PROJECT TITLE**  
 Xlinks Onshore UK Cable Connection,  
 Devon

**FIGURE TITLE**  
**Trench 118: photographs**

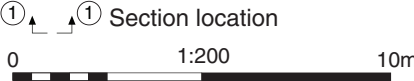
<b>DRAWN BY</b> KM	<b>PROJECT NO.</b> CR1425	<b>FIGURE NO.</b>
<b>CHECKED BY</b> LZS	<b>DATE</b> 04/01/2024	<b>77</b>
<b>APPROVED BY</b> DE	<b>SCALE</b> @A3 NA	



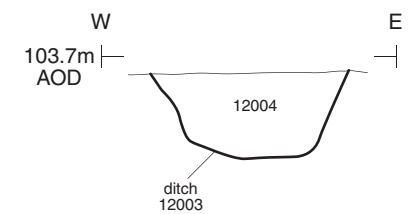
Trench 120



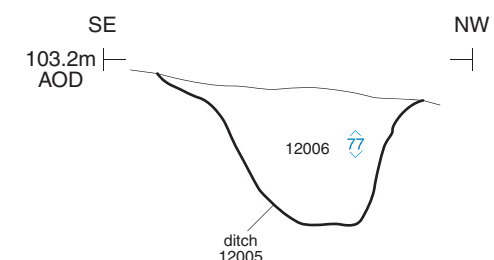
- Evaluation trench
- Archaeological feature (excavated/unexcavated)
- Section location



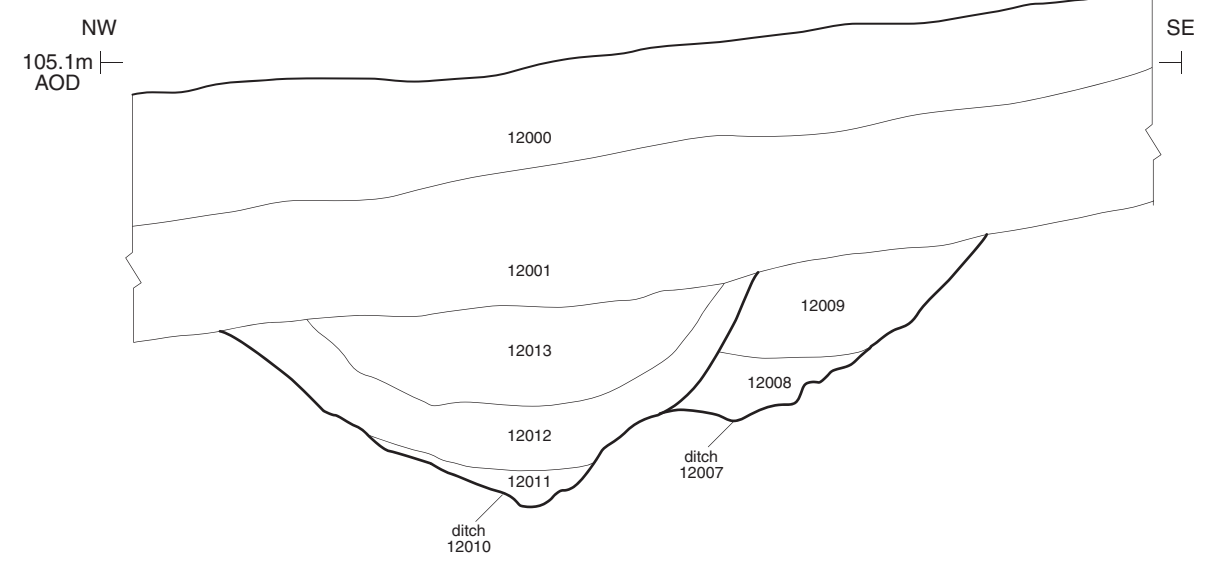
Section 105



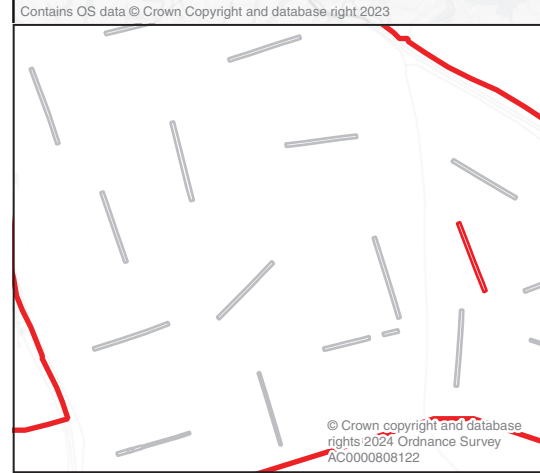
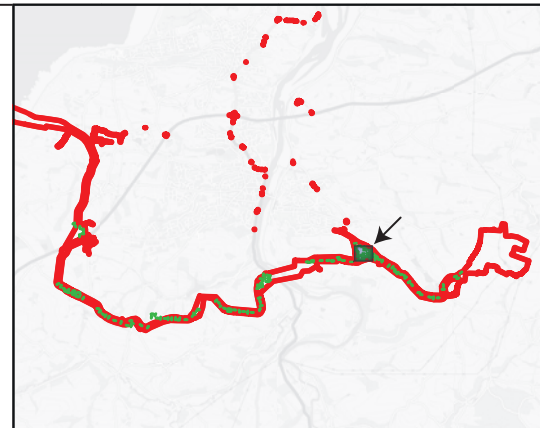
Section 106



Section 107



Sample number



[www.cotswoldarchaeology.co.uk](http://www.cotswoldarchaeology.co.uk)  
 Andover 01264 347630  
 Cirencester 01285 771022  
 Milton Keynes 01908 564660  
 Suffolk 01449 900120  
 enquiries@cotswoldarchaeology.co.uk


PROJECT TITLE  
**Xlinks Onshore UK Cable Connection, Devon**  
 FIGURE TITLE  
**Trench 120: plan and sections**

DRAWN BY **KM** PROJECT NO. **CR1425** FIGURE NO.  
 CHECKED BY **LZS** DATE **04/01/2024** **78**  
 APPROVED BY **DE** SCALE @A3 **1:20 & 1:200**





Trench 120, looking north-west (1m scales)



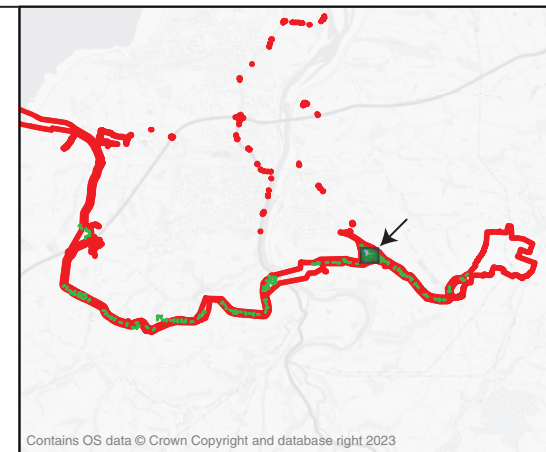
Ditch 12003, looking north (0.4m scale)



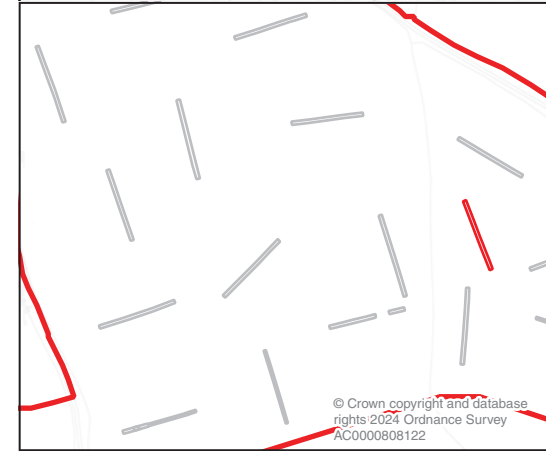
Ditch 12005, looking south-west (0.5m scale)



Ditches 12007 and 12010, looking north-east (1m scale)



Contains OS data © Crown Copyright and database right 2023



© Crown copyright and database rights 2024 Ordnance Survey AC0000808122

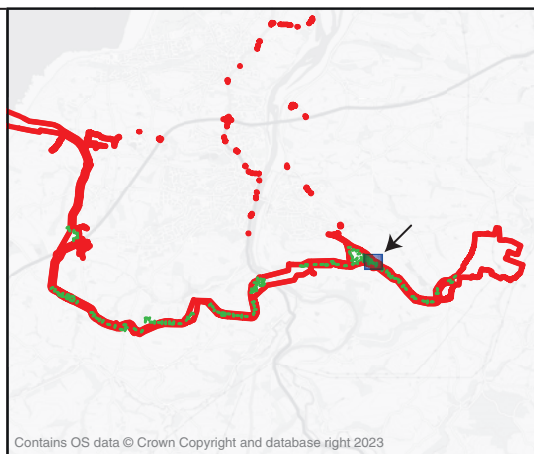
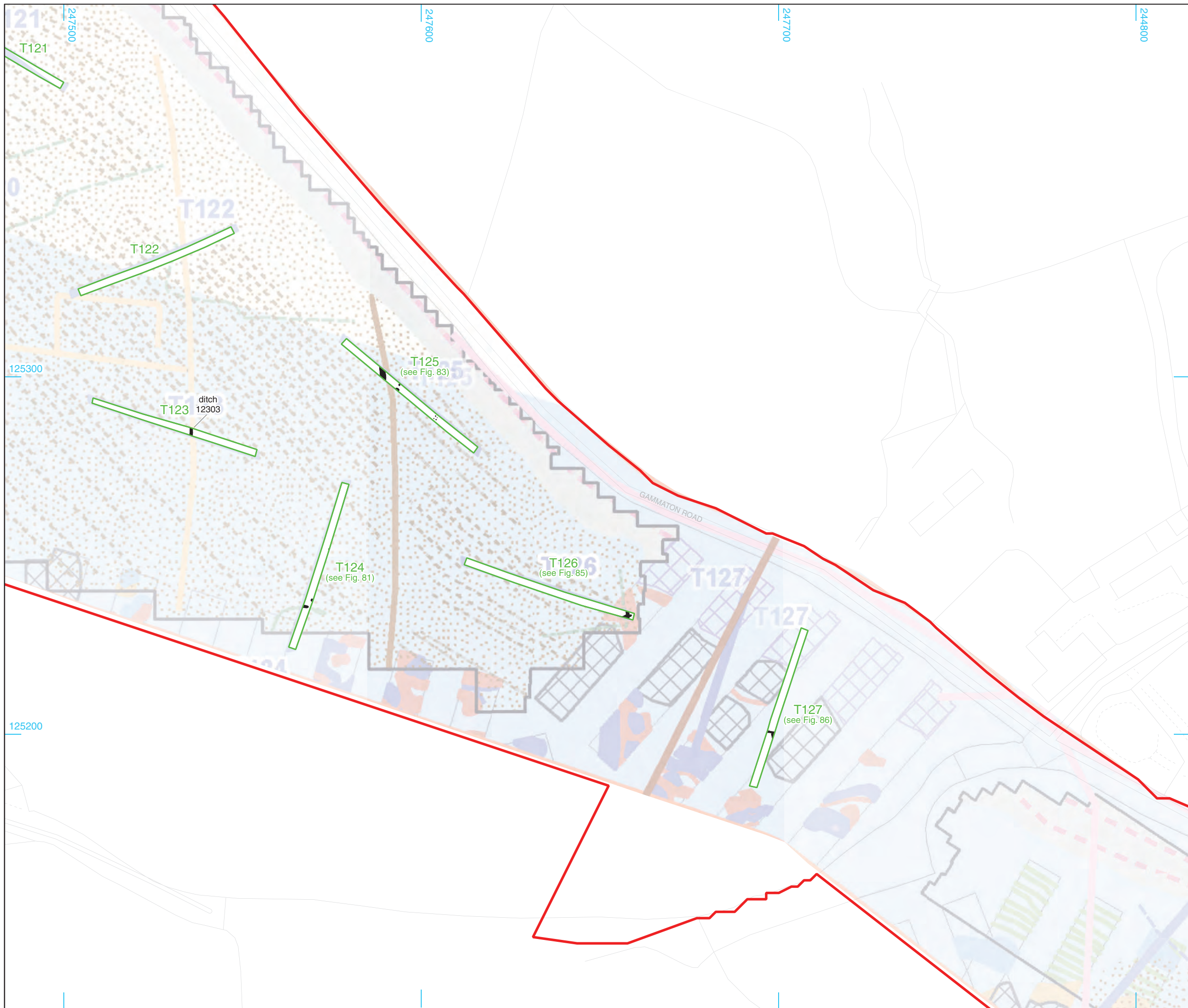
[Andover 01264 347630](tel:01264347630)  
[Cirencester 01285 771022](tel:01285771022)  
[Milton Keynes 01908 564660](tel:01908564660)  
[Suffolk 01449 900120](tel:01449900120)  
[www.cotswoldarchaeology.co.uk](http://www.cotswoldarchaeology.co.uk)  
[enquiries@cotswoldarchaeology.co.uk](mailto:enquiries@cotswoldarchaeology.co.uk)

**PROJECT TITLE**  
 Xlinks Onshore UK Cable Connection,  
 Devon

**FIGURE TITLE**  
**Trench 120: photographs**

<b>DRAWN BY</b> KM	<b>PROJECT NO.</b> CR1425	<b>FIGURE NO.</b>
<b>CHECKED BY</b> LZS	<b>DATE</b> 06/11/2023	<b>79</b>
<b>APPROVED BY</b> DE	<b>SCALE</b> @A3 NA	





Contains OS data © Crown Copyright and database right 2023

- Order limits
- Evaluation trench
- Archaeological feature

- Previous Archaeological Works**
- SUMO 2022-23 Geophysical Survey Results
- Former Field Boundary (corroborated)
  - Former Field Boundary (conjectural)
  - Service
  - Land Drain
  - Agriculture (plough)
  - Agriculture (ridge & furrow)
  - Probable Archaeology (discrete)
  - Probable Archaeology (trend)
  - Possible Archaeology (discrete)
  - Possible Archaeology (trend)
  - Uncertain (discrete)
  - Uncertain (trend)
  - Uncertain (increased response)
  - Magnetic Disturbance
  - Ferrous
  - Natural
- Atlantic Array Geophysical Survey Results
- Probable Archaeology - cut feature
  - Probable Archaeology - bank/earthwork
  - Possible Archaeology - cut feature
  - Possible Archaeology - bank/earthwork
  - Ferrous Object
  - Area of Magnetic Variation
  - Area of Magnetic Disturbance - field boundary or service
  - Scattered Magnetic Debris
  - Probable Natural
  - Former Field Boundary
- Atlantic Array
- Trench Location
- Solar Farm Geophysical Survey Results
- Archaeology Probable (Strong)
  - Archaeology Probable (Weak)
  - Archaeology Possible (Strong)
  - Archaeology Possible (Weak)
  - Agricultural (Strong)
  - Agricultural (Weak)
  - Natural (Weak)
  - Natural (Zone)
  - Magnetic Disturbance
  - Ferrous/Debris (Spread)
  - Undetermined (Weak)
  - Agricultural (trend)
  - Natural (Trend)
  - Service
  - Drainage feature
  - Ferrous (Spike)
  - Proposed Trench Location
  - Field Number
  - Utilities Search Area
  - DCC Electric
  - Electric - Western Power Distribution
  - Gas - Wales and West Utilities
  - Comms - BT Openreach
  - Water - South West Water



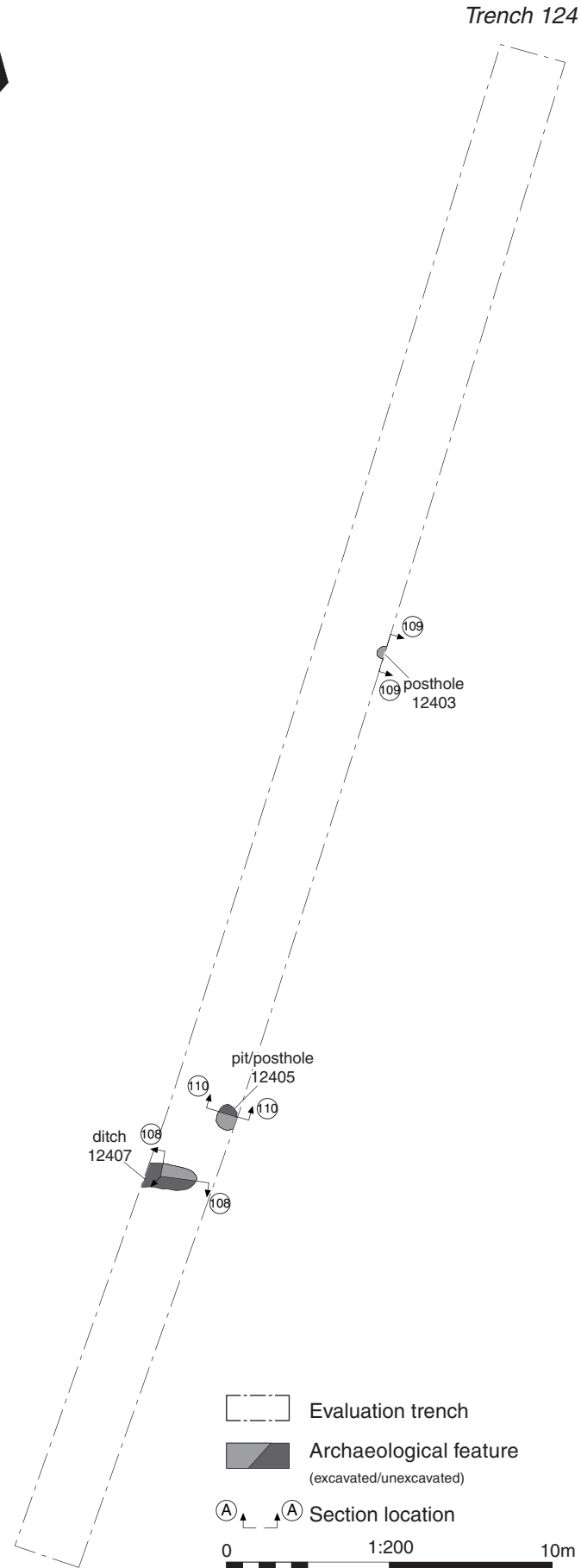
**Cotswold Archaeology**

Andover 01264 347630  
 Cirencester 01285 771022  
 Milton Keynes 01908 564660  
 Suffolk 01449 900120  
 www.cotswoldarchaeology.co.uk  
 enquiries@cotswoldarchaeology.co.uk

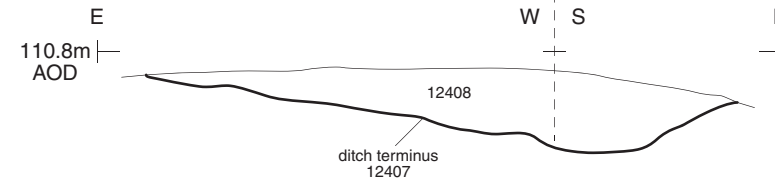
**PROJECT TITLE**  
 Xlinks Onshore UK Cable Connection, Devon

**FIGURE TITLE**  
 Trenches 122-127: trench location plan showing archaeological features and geophysical survey results

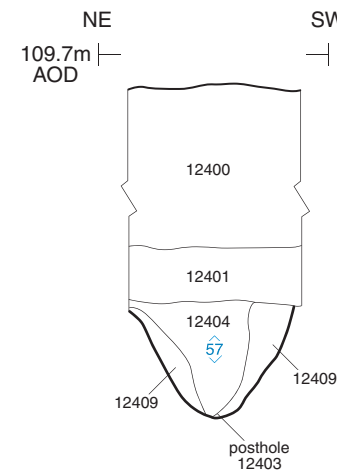
**DRAWN BY** KM    **PROJECT NO.** CR1425    **FIGURE NO.**  
**CHECKED BY** LZS    **DATE** 06/11/2023    **80**  
**APPROVED BY** DE    **SCALE@A3** 1:1000



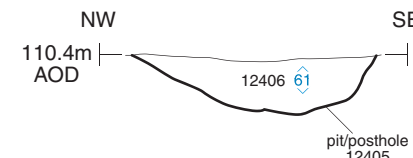
**Section 108**



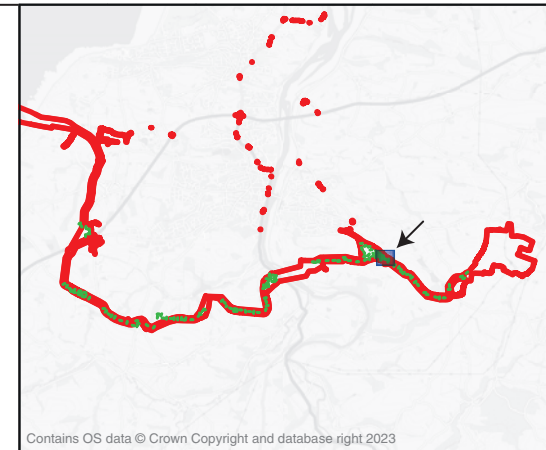
**Section 109**



**Section 110**



∞ Sample number



**Cotswold Archaeology**

Andover 01264 347630  
 Cirencester 01285 771022  
 Milton Keynes 01908 564660  
 Suffolk 01449 900120  
 www.cotswoldarchaeology.co.uk  
 enquiries@cotswoldarchaeology.co.uk

**PROJECT TITLE**  
 Xlinks Onshore UK Cable Connection, Devon

**FIGURE TITLE**  
 Trench 124: plan and sections





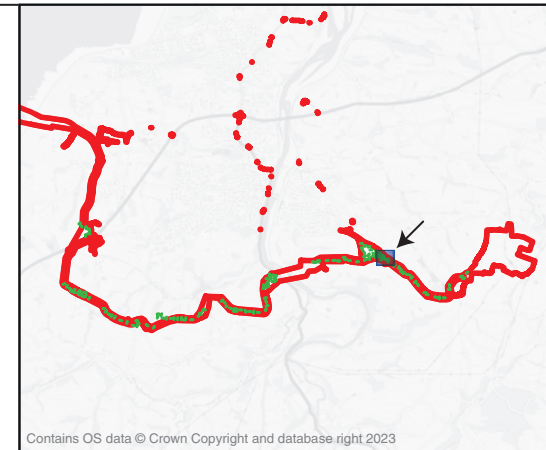
Posthole 12403, looking south-east (0.2m scale)



Pit/posthole 12405, looking north-east (0.4m scale)



Ditch terminus 12407, looking south (0.5m scale)



Contains OS data © Crown Copyright and database right 2023



© Crown copyright and database rights 2024 Ordnance Survey AC0000808122

Andover 01264 347630  
 Cirencester 01285 771022  
 Milton Keynes 01908 564660  
 Suffolk 01449 900120  
[www.cotswoldarchaeology.co.uk](http://www.cotswoldarchaeology.co.uk)  
[enquiries@cotswoldarchaeology.co.uk](mailto:enquiries@cotswoldarchaeology.co.uk)

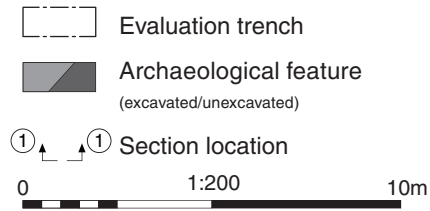
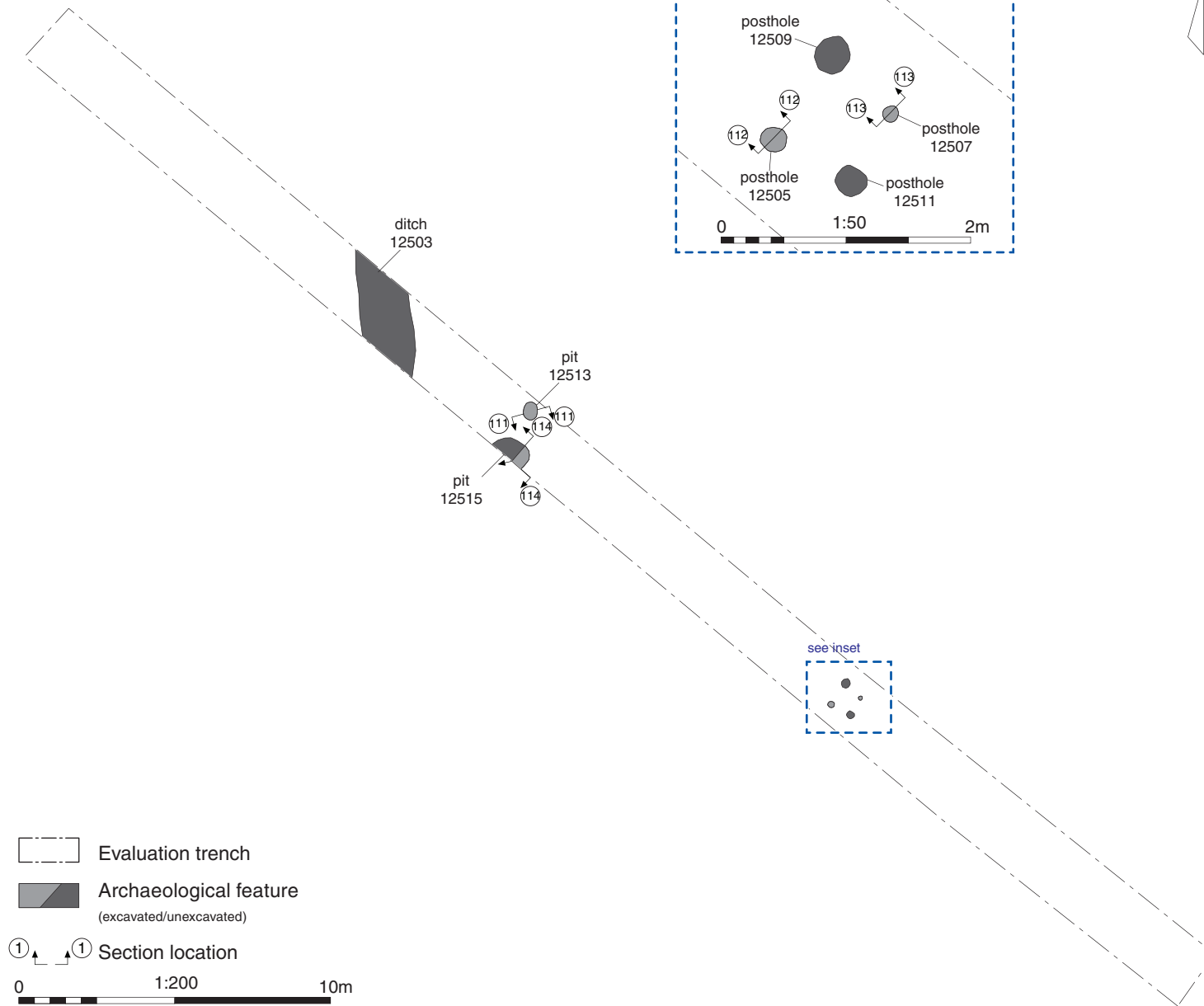
**PROJECT TITLE**  
 Xlinks Onshore UK Cable Connection,  
 Devon

**FIGURE TITLE**  
 Trench 124: photographs

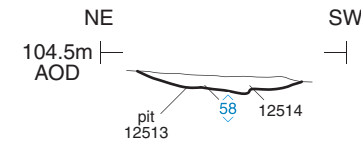
DRAWN BY	KM	PROJECT NO.	CR1425	FIGURE NO.
CHECKED BY	LZS	DATE	06/11/2023	82
APPROVED BY	DE	SCALE	@A3 NA	



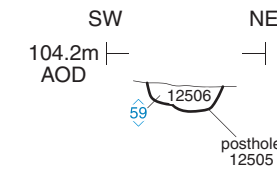
Trench 125



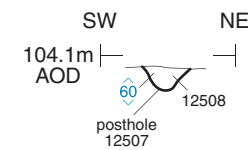
Section 111



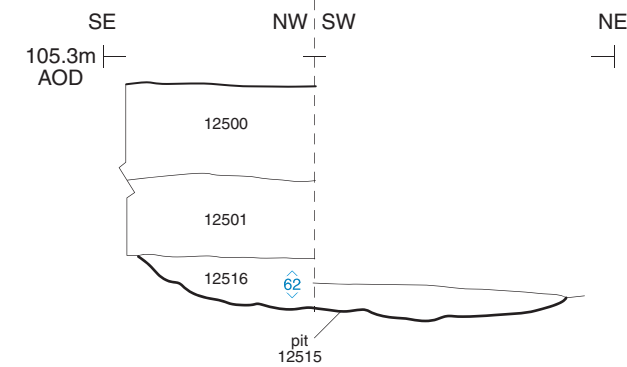
Section 112



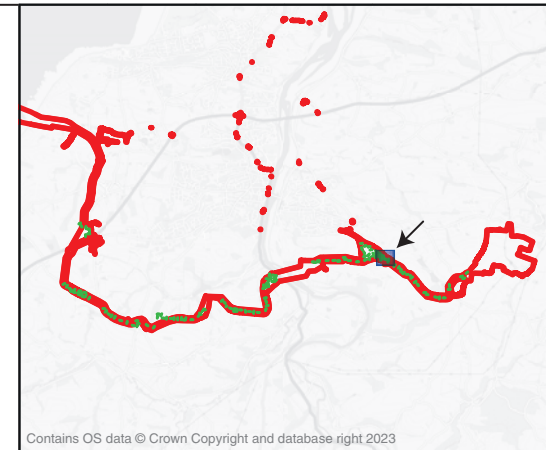

Section 113



Section 114



Sample number



Contains OS data © Crown Copyright and database right 2023

© Crown copyright and database rights 2024 Ordnance Survey AC0000808122

**Cotswold Archaeology**  
 Andover 01264 347630  
 Cirencester 01285 771022  
 Milton Keynes 01908 564660  
 Suffolk 01449 900120  
 www.cotswoldarchaeology.co.uk  
 enquiries@cotswoldarchaeology.co.uk

**PROJECT TITLE**  
 Xlinks Onshore UK Cable Connection, Devon

**FIGURE TITLE**  
 Trench 125: plan and sections

**DRAWN BY** KM **PROJECT NO.** CR1425 **FIGURE NO.**  
**CHECKED BY** LZS **DATE** 04/01/2024 **83**  
**APPROVED BY** DE **SCALE@A3** 1:20 & 1:200





Posthole 12505, looking north-west (0.2m scale)



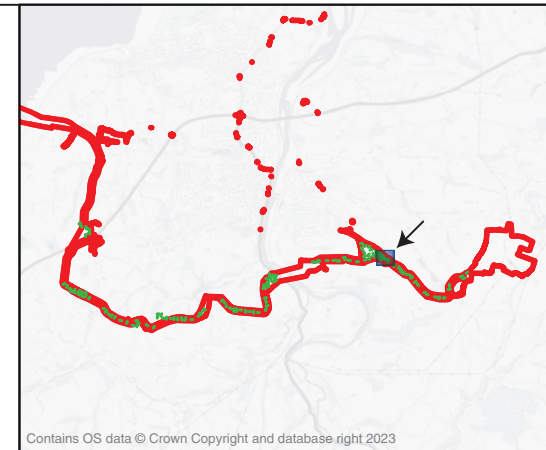
Posthole 12507, looking north-west (0.2m scale)



Pit 12513, looking north-west (0.3m scale)



Pit 12515, looking north-west (0.5m scale)



Contains OS data © Crown Copyright and database right 2023



© Crown copyright and database rights 2024 Ordnance Survey AC0000808122


**Cotswold Archaeology**  
 Andover 01264 347630  
 Cirencester 01285 771022  
 Milton Keynes 01908 564660  
 Suffolk 01449 900120  
[www.cotswoldarchaeology.co.uk](http://www.cotswoldarchaeology.co.uk)  
[enquiries@cotswoldarchaeology.co.uk](mailto:enquiries@cotswoldarchaeology.co.uk)

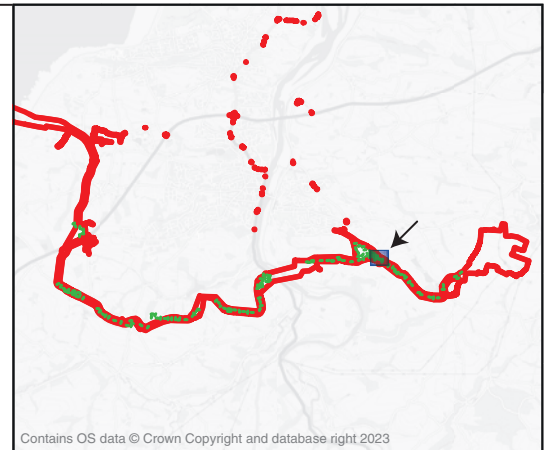
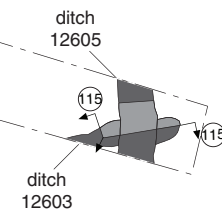
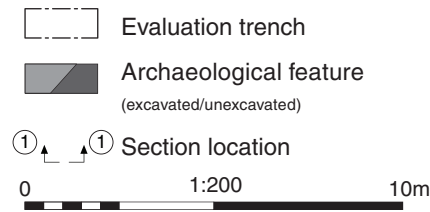
**PROJECT TITLE**  
 Xlinks Onshore UK Cable Connection,  
 Devon

**FIGURE TITLE**  
 Trench 125: photographs

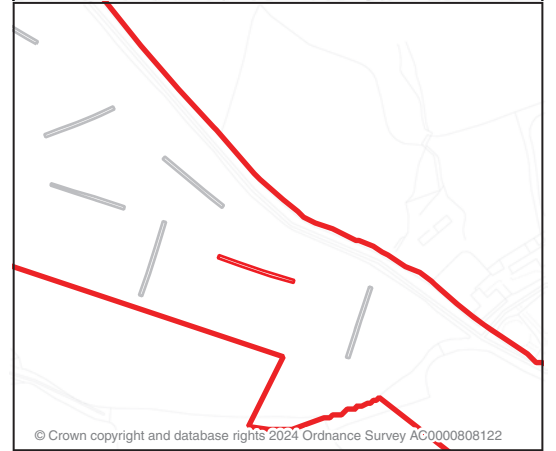
<b>DRAWN BY</b> KM	<b>PROJECT NO.</b> CR1425	<b>FIGURE NO.</b>
<b>CHECKED BY</b> LZS	<b>DATE</b> 06/11/2023	<b>84</b>
<b>APPROVED BY</b> DE	<b>SCALE</b> @A3 NA	



Trench 126

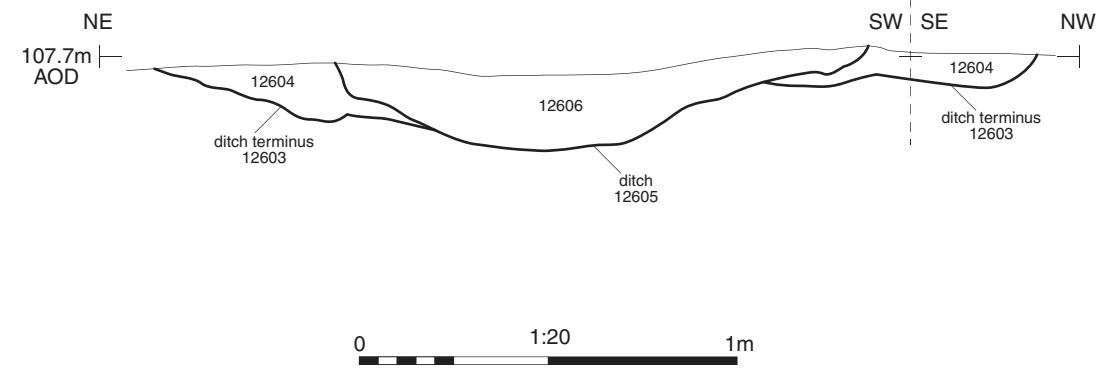


Contains OS data © Crown Copyright and database right 2023



© Crown copyright and database rights 2024 Ordnance Survey AC0000808122

Section 115



Trench 126, looking south-east (1m scales)


**Cotswold Archaeology**  
 Andover 01264 347630  
 Cirencester 01285 771022  
 Milton Keynes 01908 564660  
 Suffolk 01449 900120  
[www.cotswoldarchaeology.co.uk](http://www.cotswoldarchaeology.co.uk)  
[enquiries@cotswoldarchaeology.co.uk](mailto:enquiries@cotswoldarchaeology.co.uk)

**PROJECT TITLE**  
 Xlinks Onshore UK Cable Connection,  
 Devon

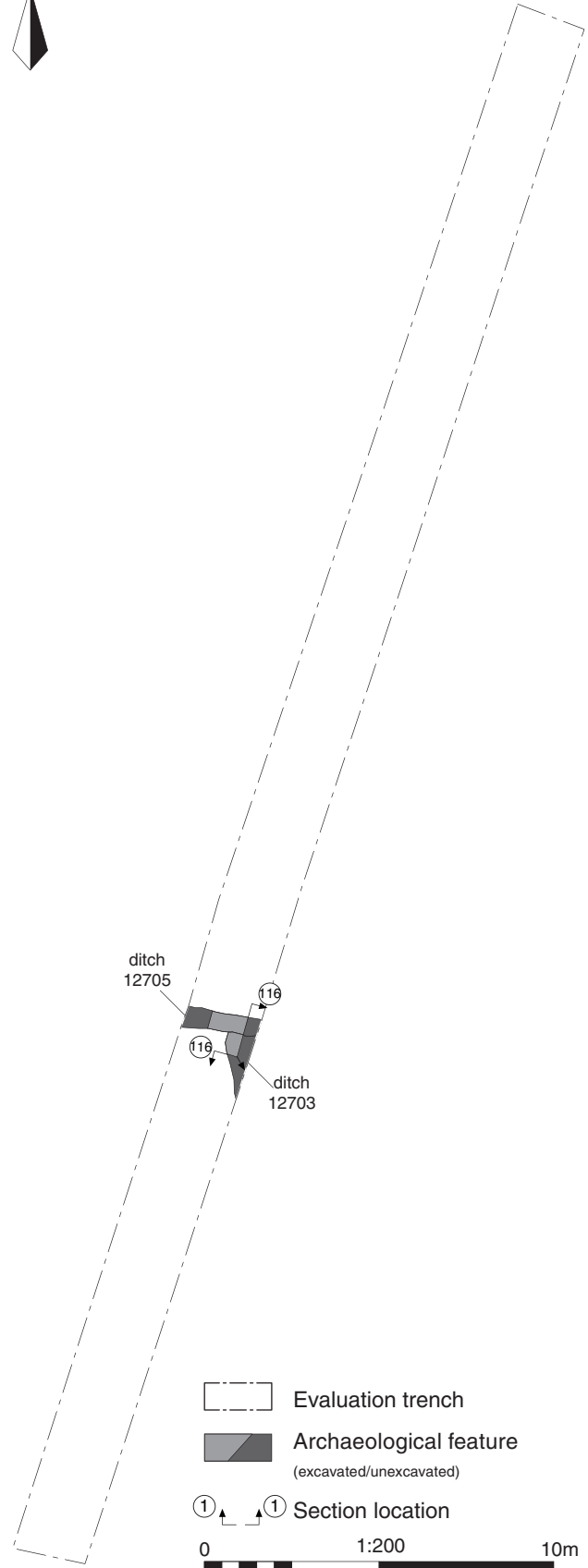
**FIGURE TITLE**  
**Trench 126: plan, section and  
 photograph**




DRAWN BY	KM	PROJECT NO.	CR1425	FIGURE NO.
CHECKED BY	LZS	DATE	06/11/2023	85
APPROVED BY	DE	SCALE@A3	1:20 & 1:200	





Trench 127



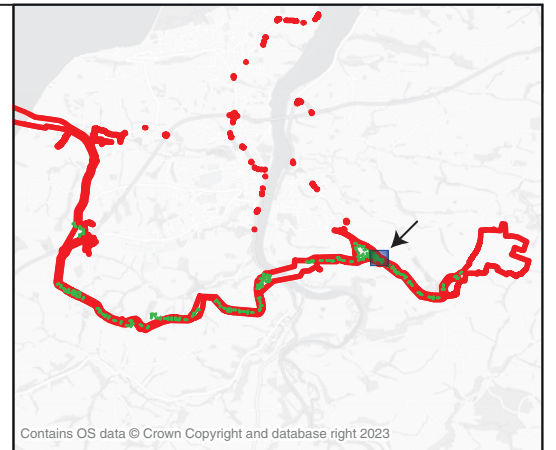
-  Evaluation trench
-  Archaeological feature  
(excavated/unexcavated)
-  Section location

0 1:200 10m

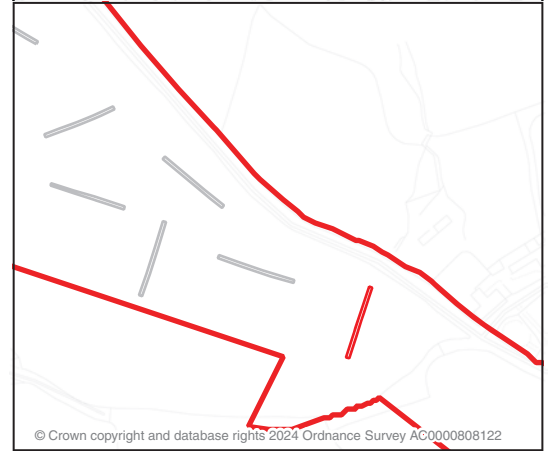
Section 116



Ditches 12703 and 12705, looking east (1m scale)



Contains OS data © Crown Copyright and database right 2023



© Crown copyright and database rights 2024 Ordnance Survey AC0000808122

 Cotswold Archaeology

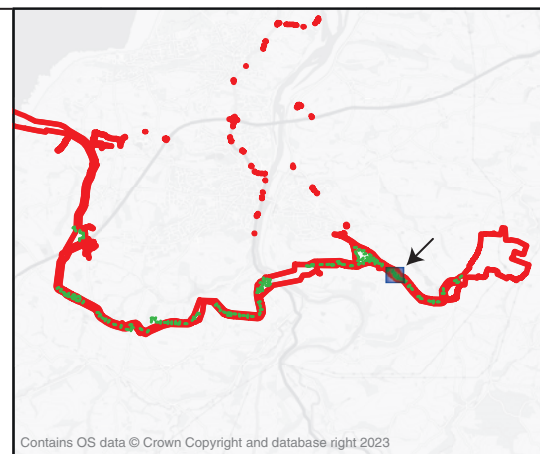
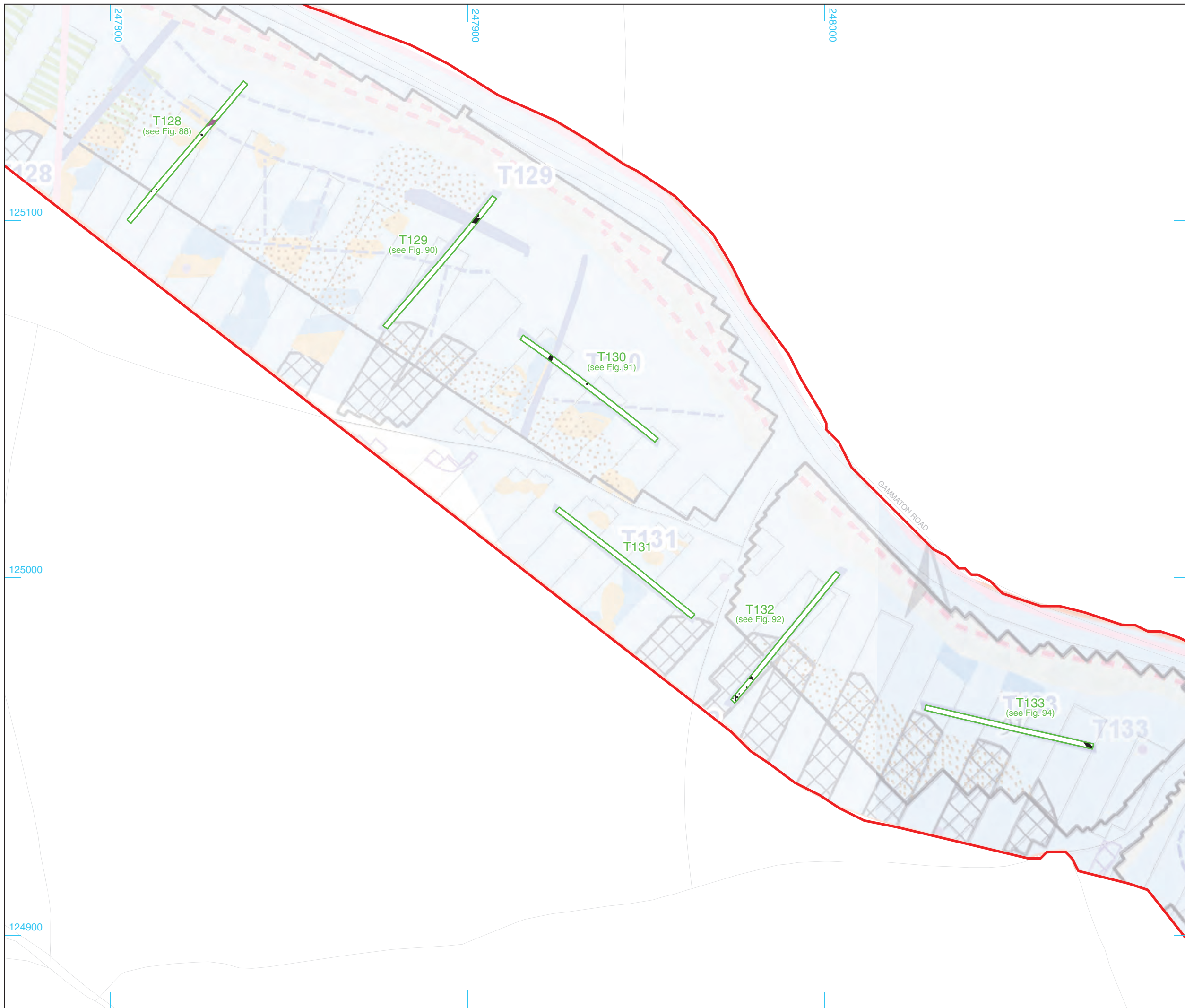
Andover 01264 347630  
 Cirencester 01285 771022  
 Milton Keynes 01908 564660  
 Suffolk 01449 900120  
 www.cotswoldarchaeology.co.uk  
 enquiries@cotswoldarchaeology.co.uk

PROJECT TITLE  
Xlinks Onshore UK Cable Connection, Devon

FIGURE TITLE  
**Trench 127: plan, section and photograph**

DRAWN BY	KM	PROJECT NO.	CR1425	FIGURE NO.
CHECKED BY	LZS	DATE	04/01/2024	86
APPROVED BY	DE	SCALE@A3	1:20 & 1:200	





Contains OS data © Crown Copyright and database right 2023



- Order limits
- Evaluation trench
- Archaeological feature
- Modern

- Previous Archaeological Works**
- SUMO 2022-23 Geophysical Survey Results**
- Former Field Boundary (corroborated)
  - Former Field Boundary (conjectural)
  - Service
  - Land Drain
  - Agriculture (plough)
  - Agriculture (ridge & furrow)
  - Probable Archaeology (discrete)
  - Probable Archaeology (trend)
  - Possible Archaeology (discrete)
  - Possible Archaeology (trend)
  - Uncertain (discrete)
  - Uncertain (trend)
  - Uncertain (increased response)
  - Magnetic Disturbance
  - Ferrous
  - Natural
- Atlantic Array Geophysical Survey Results**
- Probable Archaeology - cut feature
  - Probable Archaeology - bank/earthwork
  - Possible Archaeology - cut feature
  - Possible Archaeology - bank/earthwork
  - Ferrous Object
  - Area of Magnetic Variation
  - Area of Magnetic Disturbance - field boundary or service
  - Scattered Magnetic Debris
  - Probable Natural
  - Former Field Boundary
- Solar Farm Geophysical Survey Results**
- Archaeology Probable (Strong)
  - Archaeology Probable (Weak)
  - Archaeology Possible (Strong)
  - Archaeology Possible (Weak)
  - Agricultural (Strong)
  - Agricultural (Weak)
  - Natural (Weak)
  - Natural (Zone)
  - Magnetic Disturbance
  - Ferrous/Debris (Spread)
  - Undetermined (Spread)
  - Agricultural (Trend)
  - Natural (Trend)
  - Service
  - Drainage feature
  - Ferrous (Spike)
- Atlantic Array**
- Trench Location
- Proposed Trench Location**
- Field Number
  - Utilities Search Area
  - DCC Electric
  - Electric - Western Power Distribution
  - Gas - Wales and West Utilities
  - Comms - BT Openreach
  - Water - South West Water

0 1:1000 50m

© Crown copyright and database rights 2024 Ordnance Survey AC0000808122

**Cotswold Archaeology**

Andover 01264 347630  
 Cirencester 01285 771022  
 Milton Keynes 01908 564660  
 Suffolk 01449 900120  
 www.cotswoldarchaeology.co.uk  
 enquiries@cotswoldarchaeology.co.uk

**PROJECT TITLE**  
 Xlinks Onshore UK Cable Connection, Devon

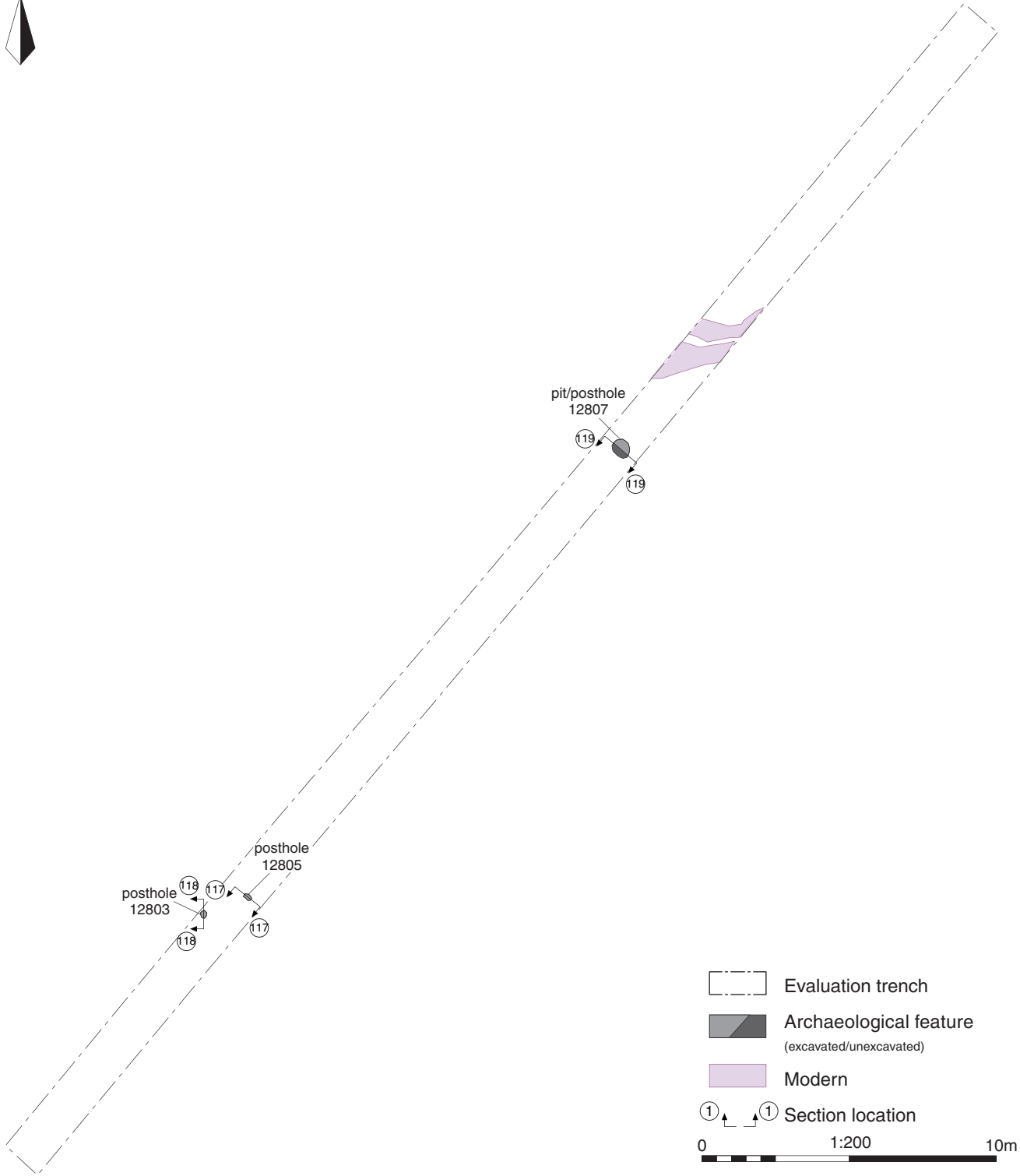
**FIGURE TITLE**  
 Trenches 128-133: trench location plan showing archaeological features and geophysical survey results





**DRAWN BY** KM **PROJECT NO.** CR1425 **FIGURE NO.**  
**CHECKED BY** LZS **DATE** 06/11/2023 **87**  
**APPROVED BY** DE **SCALE@A3** 1:1000



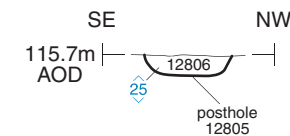


Trench 128

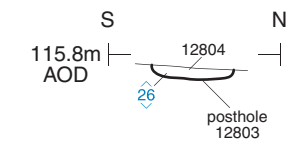


-  Evaluation trench
  -  Archaeological feature  
(excavated/unexcavated)
  -  Modern
  -  Section location
- 0 1:200 10m

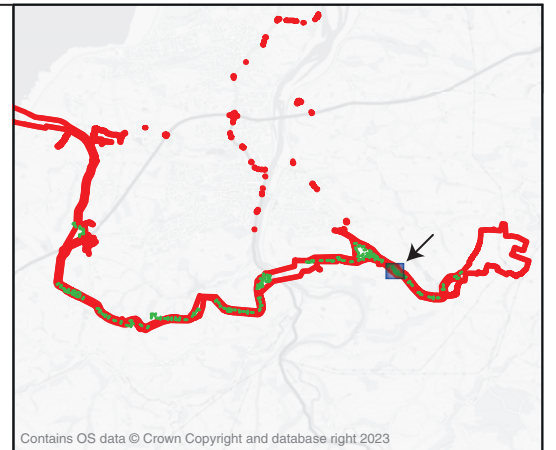
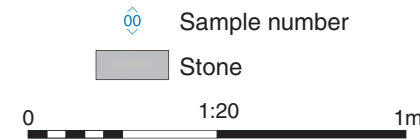
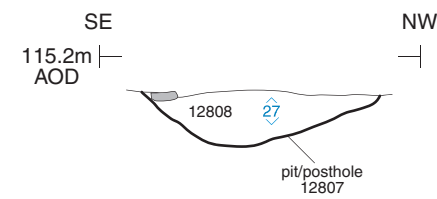
Section 117



Section 118



Section 119



Contains OS data © Crown Copyright and database right 2023



© Crown copyright and database rights 2024 Ordnance Survey AC0000808122

 Cotswold Archaeology

Andover 01264 347630  
 Cirencester 01285 771022  
 Milton Keynes 01908 564660  
 Suffolk 01449 900120  
 www.cotswoldarchaeology.co.uk  
 enquiries@cotswoldarchaeology.co.uk

PROJECT TITLE  
 Xlinks Onshore UK Cable Connection,  
 Devon

FIGURE TITLE  
**Trench 128: plan and sections**

DRAWN BY	KM	PROJECT NO.	CR1425	FIGURE NO.
CHECKED BY	LZS	DATE	06/11/2023	88
APPROVED BY	DE	SCALE@A3	1:20 & 1:200	





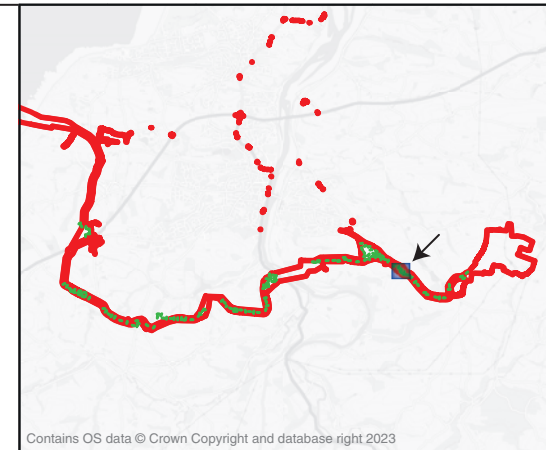
Posthole 12805, looking south-west (0.2m scale)



Posthole 12803, looking north-west (0.2m scale)



Pit/posthole 12807, looking south-west (0.4m scale)



Contains OS data © Crown Copyright and database right 2023



© Crown copyright and database rights 2024 Ordnance Survey AC0000808122


**Cotswold Archaeology**  
 Andover 01264 347630  
 Cirencester 01285 771022  
 Milton Keynes 01908 564660  
 Suffolk 01449 900120  
[www.cotswoldarchaeology.co.uk](http://www.cotswoldarchaeology.co.uk)  
[enquiries@cotswoldarchaeology.co.uk](mailto:enquiries@cotswoldarchaeology.co.uk)

**PROJECT TITLE**  
 Xlinks Onshore UK Cable Connection,  
 Devon

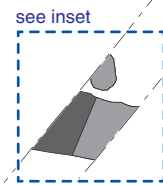
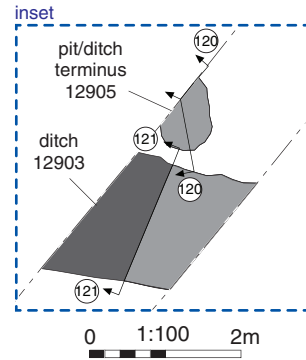
**FIGURE TITLE**  
**Trench 128: photographs**

<b>DRAWN BY</b> KM	<b>PROJECT NO.</b> CR1425	<b>FIGURE NO.</b>
<b>CHECKED BY</b> LZS	<b>DATE</b> 06/11/2023	<b>89</b>
<b>APPROVED BY</b> DE	<b>SCALE</b> @A3 NA	

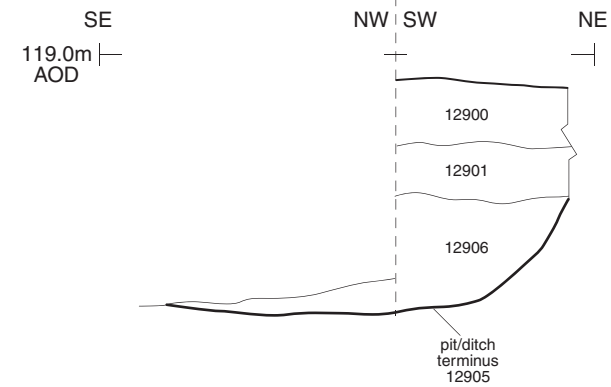




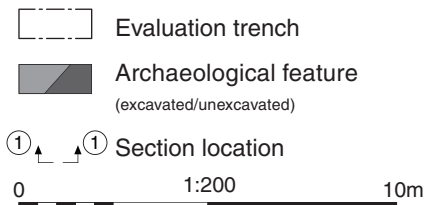
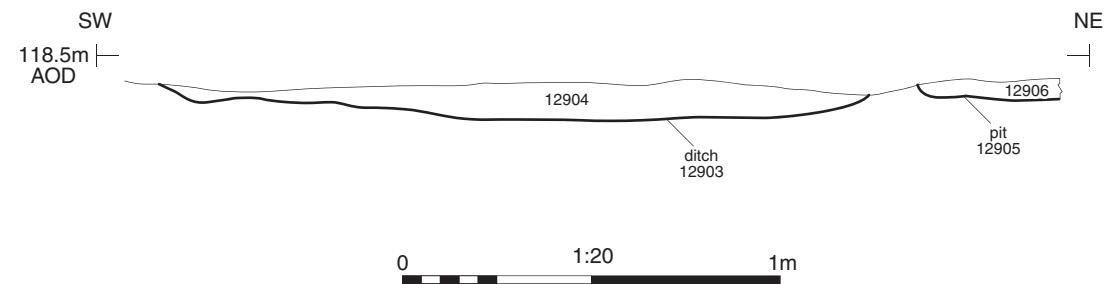
Trench 129



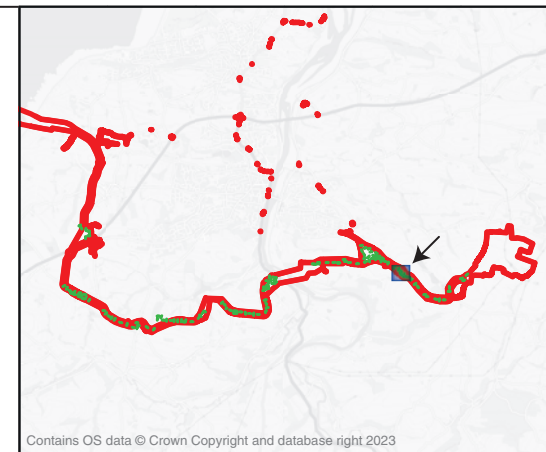
Section 120



Section 121



Pit/ditch terminus 12905, looking north-west (0.3m and 1m scales)



 Cotswold Archaeology  
 Andover 01264 347630  
 Cirencester 01285 771022  
 Milton Keynes 01908 564660  
 Suffolk 01449 900120  
 www.cotswoldarchaeology.co.uk  
 enquiries@cotswoldarchaeology.co.uk

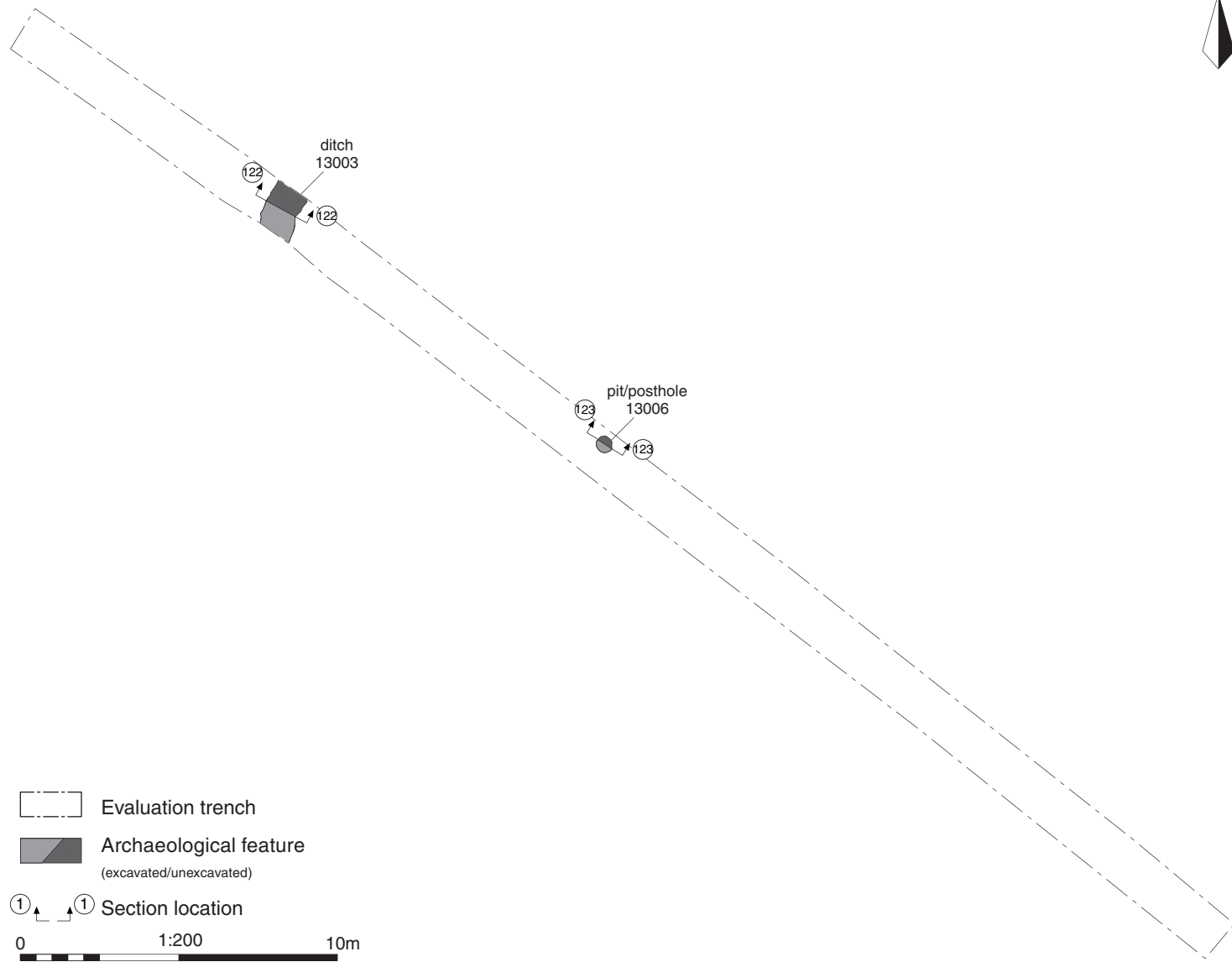
PROJECT TITLE  
 Xlinks Onshore UK Cable Connection,  
 Devon

FIGURE TITLE  
 Trench 129: plan, sections and  
 photograph

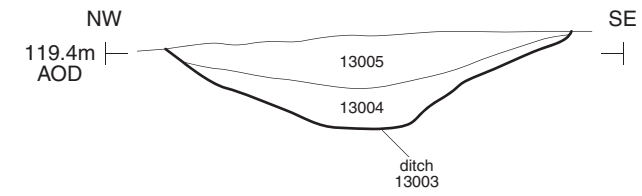
DRAWN BY	KM	PROJECT NO.	CR1425	FIGURE NO.
CHECKED BY	LZS	DATE	06/11/2023	90
APPROVED BY	DE	SCALE@A3	1:20 & 1:200	



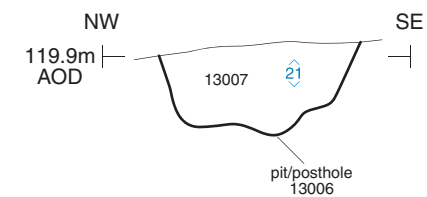
Trench 130



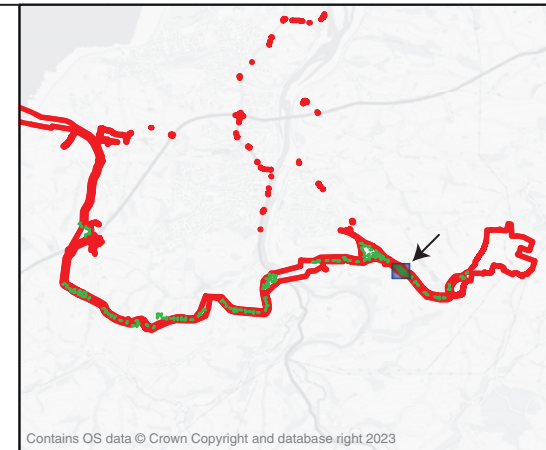
Section 122



Section 123



Sample



Ditch 13003, looking north (0.5m scale)



Pit/posthole 13006, looking north-east (0.3m scale)


**Cotswold Archaeology**  
 Andover 01264 347630  
 Cirencester 01285 771022  
 Milton Keynes 01908 564660  
 Suffolk 01449 900120  
[www.cotswoldarchaeology.co.uk](http://www.cotswoldarchaeology.co.uk)  
[enquiries@cotswoldarchaeology.co.uk](mailto:enquiries@cotswoldarchaeology.co.uk)

PROJECT TITLE  
**Xlinks Onshore UK Cable Connection, Devon**

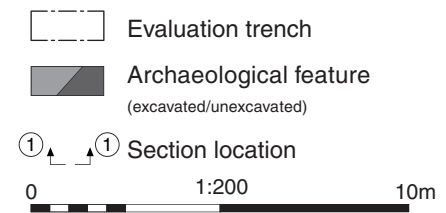
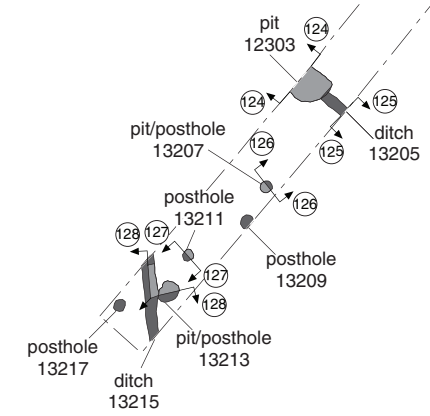
FIGURE TITLE  
**Trench 130: plan, sections and photographs**

DRAWN BY	<b>KM</b>	PROJECT NO.	<b>CR1425</b>	FIGURE NO.
CHECKED BY	<b>LZS</b>	DATE	<b>06/11/2023</b>	<b>91</b>
APPROVED BY	<b>DE</b>	SCALE@A3	<b>1:20 &amp; 1:200</b>	

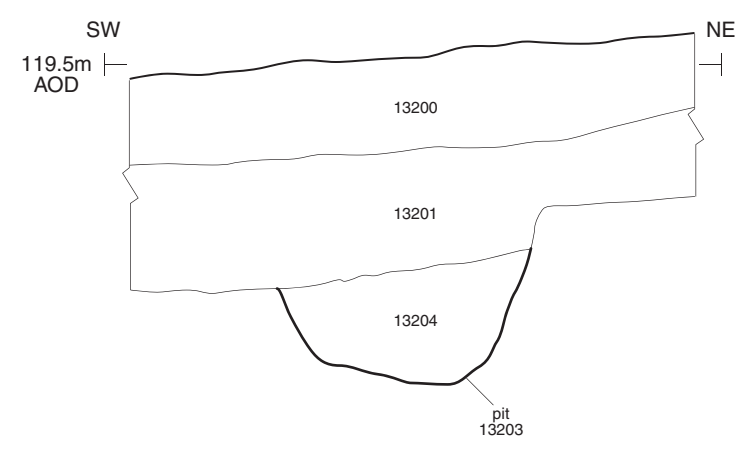




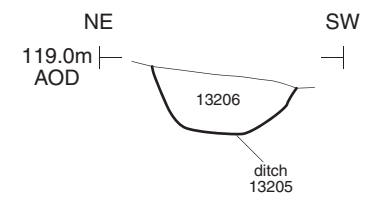
Trench 132



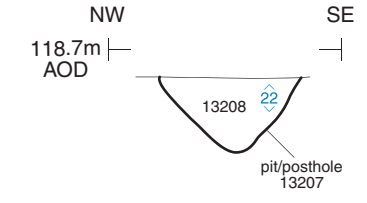
Section 124



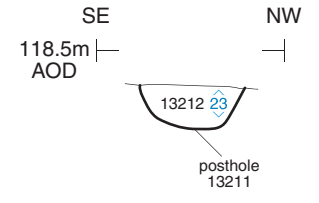
Section 125



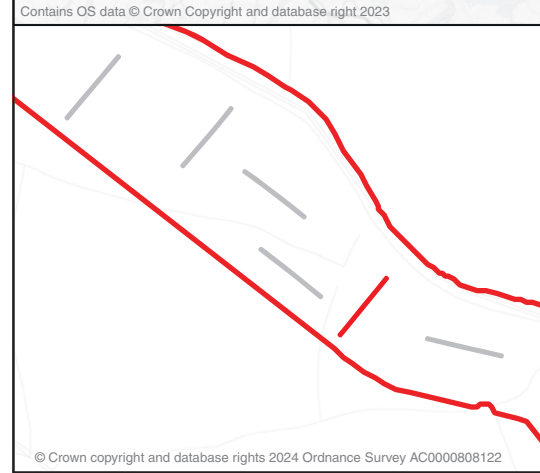
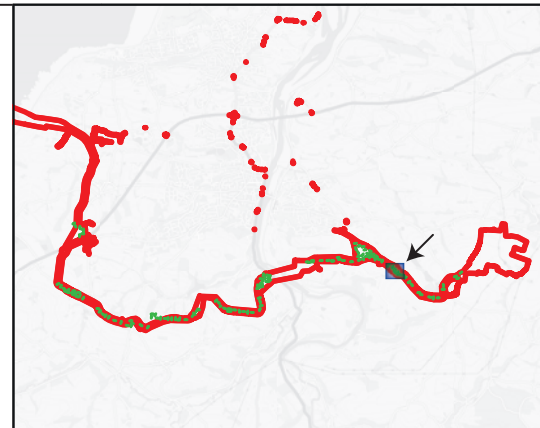
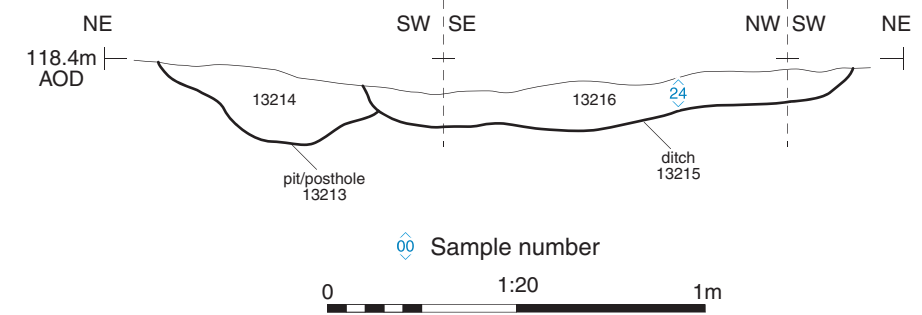
Section 126



Section 127



Section 128



**Cotswold Archaeology**  
Andover 01264 347630  
Cirencester 01285 771022  
Milton Keynes 01908 564660  
Suffolk 01449 900120  
www.cotswoldarchaeology.co.uk  
enquiries@cotswoldarchaeology.co.uk

PROJECT TITLE  
**Xlinks Onshore UK Cable Connection, Devon**  
FIGURE TITLE  
**Trench 132: plan and sections**

DRAWN BY **KM** PROJECT NO. **CR1425** FIGURE NO.  
CHECKED BY **LZS** DATE **04/01/2024**  
APPROVED BY **DE** SCALE @A3 **1:20 & 1:200** **92**





Pit 13203, looking north (1m scale)



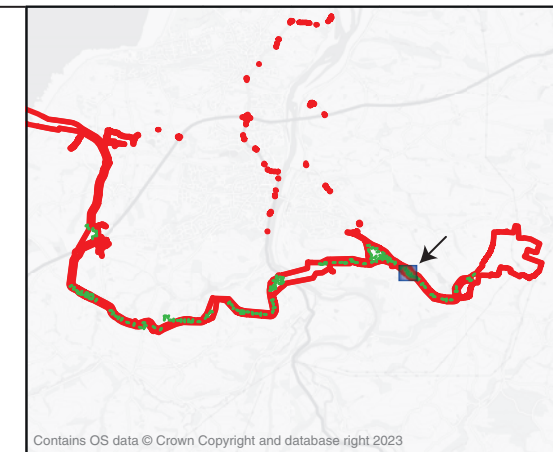
Pit/posthole 13207, looking east (0.2m scale)



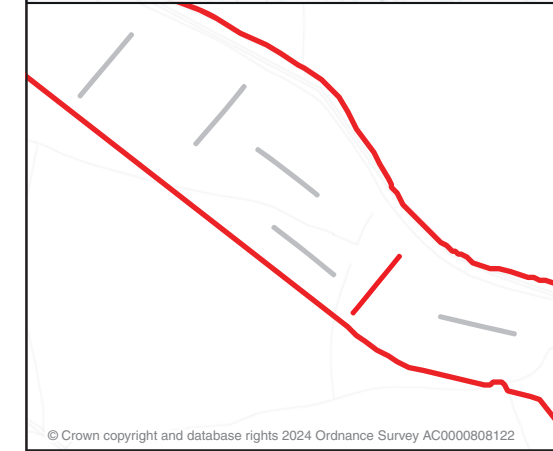
Posthole 13211, looking south-west (0.2m scale)



Pit/posthole 13213 and ditch 13215, looking west (0.5m scale)



Contains OS data © Crown Copyright and database right 2023



© Crown copyright and database rights 2024 Ordnance Survey AC0000808122

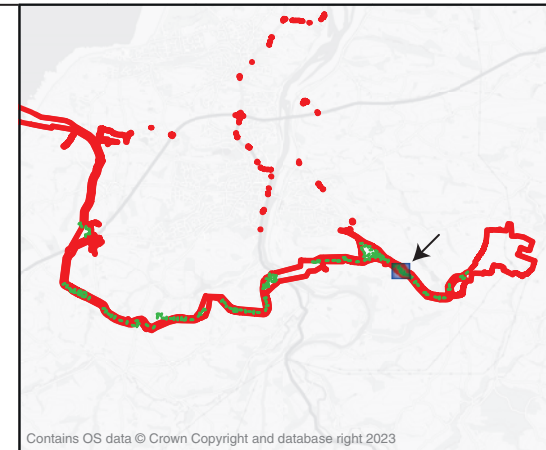
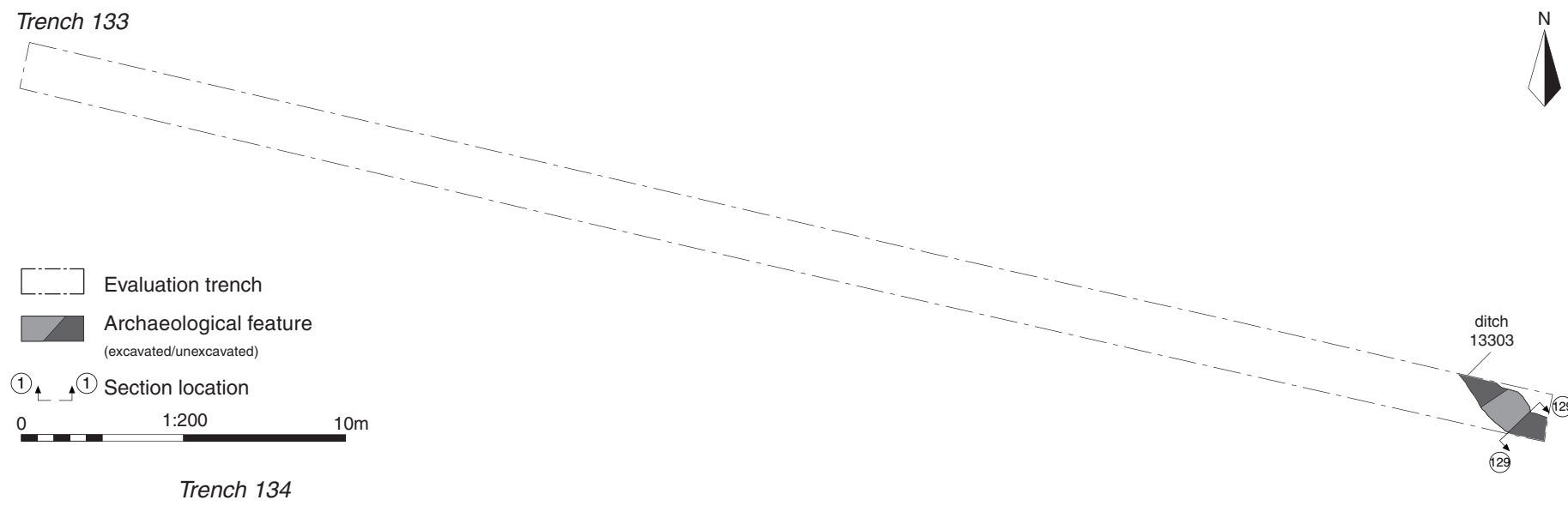

**Cotswold Archaeology**  
 Andover 01264 347630  
 Cirencester 01285 771022  
 Milton Keynes 01908 564660  
 Suffolk 01449 900120  
 www.cotswoldarchaeology.co.uk  
 enquiries@cotswoldarchaeology.co.uk

PROJECT TITLE  
**Xlinks Onshore UK Cable Connection,  
 Devon**

FIGURE TITLE  
**Trench 132: photographs**

DRAWN BY	KM	PROJECT NO.	CR1425	FIGURE NO.
CHECKED BY	LZS	DATE	04/01/2024	93
APPROVED BY	DE	SCALE	@A3 NA	

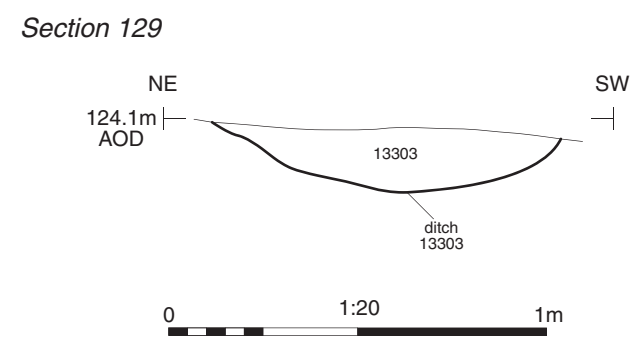




Contains OS data © Crown Copyright and database right 2023



© Crown copyright and database rights 2024 Ordnance Survey AC0000808122



Ditch 13303, looking south-east (1m scale)

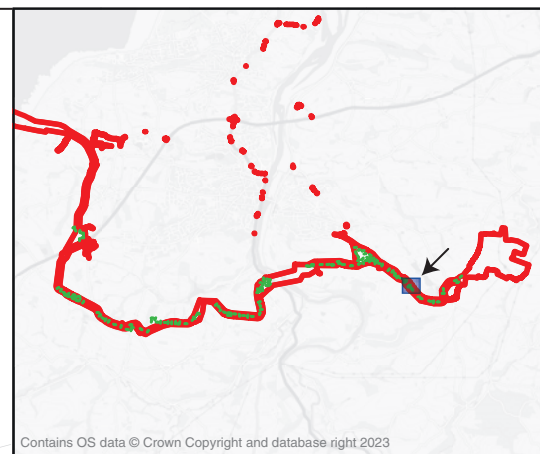
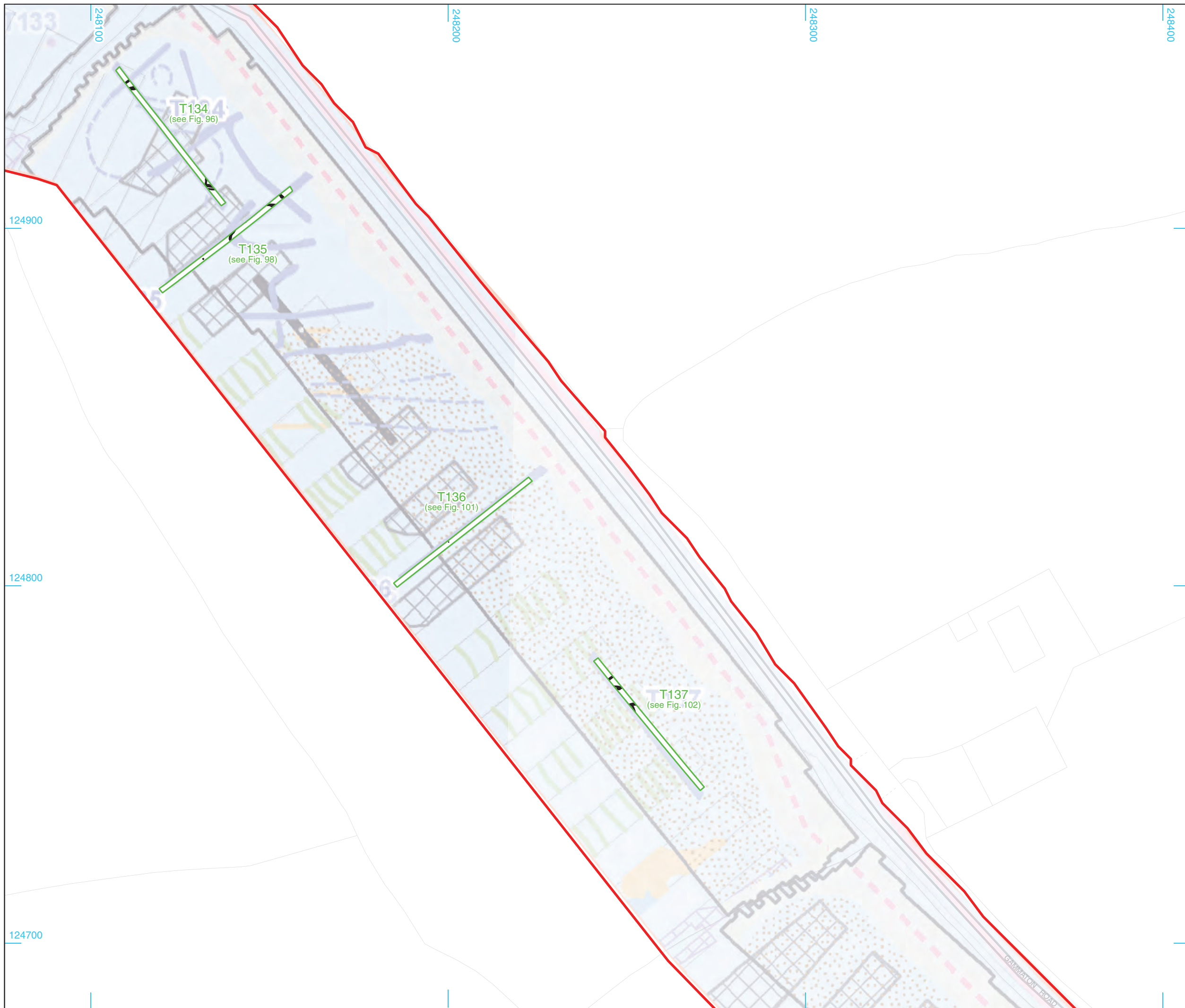

**Cotswold Archaeology**  
 Andover 01264 347630  
 Cirencester 01285 771022  
 Milton Keynes 01908 564660  
 Suffolk 01449 900120  
[www.cotswoldarchaeology.co.uk](http://www.cotswoldarchaeology.co.uk)  
[enquiries@cotswoldarchaeology.co.uk](mailto:enquiries@cotswoldarchaeology.co.uk)

**PROJECT TITLE**  
 Xlinks Onshore UK Cable Connection,  
 Devon

**FIGURE TITLE**  
**Trench 133: plan, section and  
 photograph**

<small>DRAWN BY</small> KM	<small>PROJECT NO.</small> CR1425	<small>FIGURE NO.</small>
<small>CHECKED BY</small> LZS	<small>DATE</small> 06/11/2023	<b>94</b>
<small>APPROVED BY</small> DE	<small>SCALE</small> @A3 1:20 & 1:200	





Contains OS data © Crown Copyright and database right 2023

- Order limits
- Evaluation trench
- Archaeological feature

- Previous Archaeological Works**
- SUMO 2022-23 Geophysical Survey Results**
- Former Field Boundary (corroborated)
  - Former Field Boundary (conjectural)
  - Service
  - Land Drain
  - Agriculture (plough)
  - Agriculture (ridge & furrow)
  - Probable Archaeology (discrete)
  - Probable Archaeology (trend)
  - Possible Archaeology (discrete)
  - Possible Archaeology (trend)
  - Uncertain (discrete)
  - Uncertain (trend)
  - Uncertain (increased response)
  - Magnetic Disturbance
  - Ferrous
  - Natural
- Atlantic Array Geophysical Survey Results**
- Probable Archaeology - cut feature
  - Possible Archaeology - cut feature
  - Possible Archaeology - bank/earthwork
  - Ferrous Object
  - Area of Magnetic Variation
  - Area of Magnetic Disturbance - field boundary or service
  - Scattered Magnetic Debris
  - Probable Natural
  - Former Field Boundary
- Atlantic Array**
- Trench Location
- Solar Farm Geophysical Survey Results**
- Archaeology Probable (Strong)
  - Archaeology Probable (Weak)
  - Archaeology Possible (Strong)
  - Archaeology Possible (Weak)
  - Agricultural (Strong)
  - Agricultural (Weak)
  - Natural (Weak)
  - Natural (Zone)
  - Magnetic Disturbance
  - Ferrous/Debris (Spread)
  - Undetermined (Weak)
  - Agricultural (Trend)
  - Natural (Trend)
  - Service
  - Drainage feature
  - Ferrous (Spike)
  - Proposed Trench Location
  - Field Number
  - Utilities Search Area
  - DCC Electric
  - Electric - Western Power Distribution
  - Gas - Wales and West Utilities
  - Comms - BT Openreach
  - Water - South West Water



© Crown copyright and database rights 2024 Ordnance Survey AC0000808122

**Cotswold Archaeology**

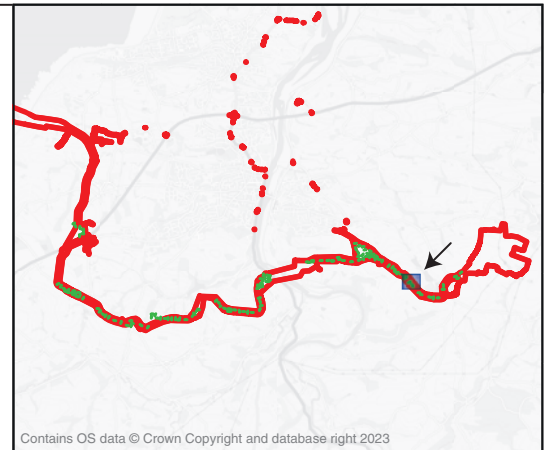
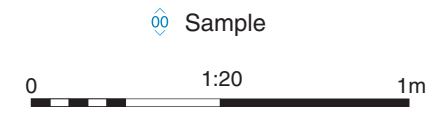
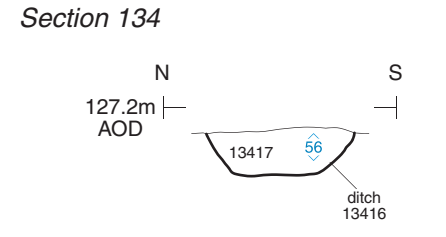
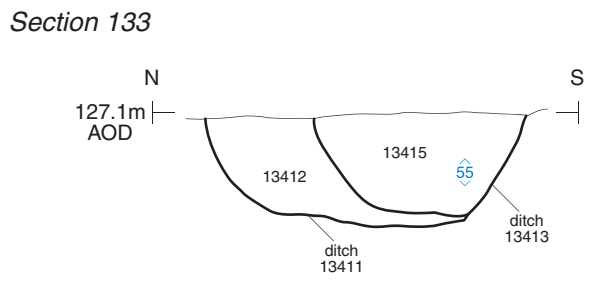
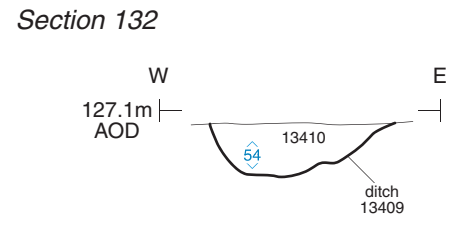
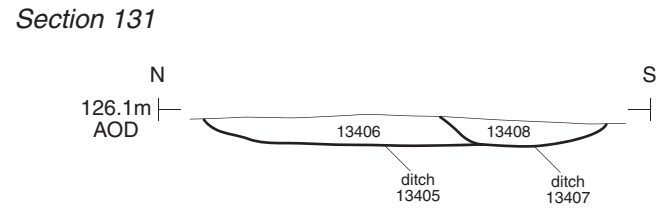
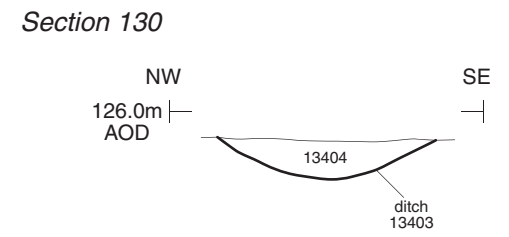
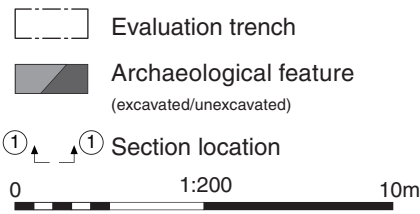
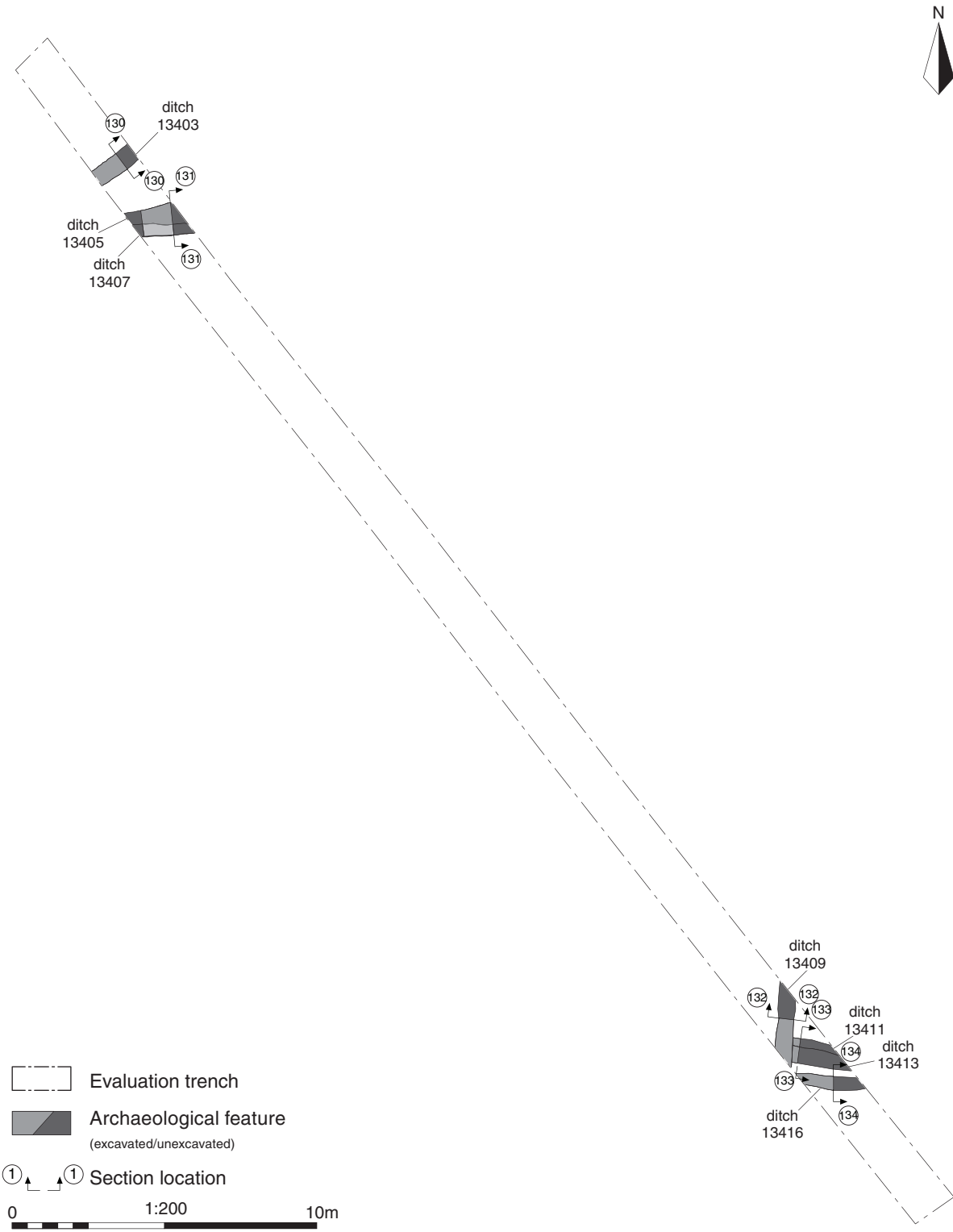
Andover 01264 347630  
 Cirencester 01285 771022  
 Milton Keynes 01908 564660  
 Suffolk 01449 900120  
 www.cotswoldarchaeology.co.uk  
 enquiries@cotswoldarchaeology.co.uk

**PROJECT TITLE**  
 Xlinks Onshore UK Cable Connection, Devon

**FIGURE TITLE**  
 Trenches 134-137: trench location plan showing archaeological features and geophysical survey results

**DRAWN BY** KM **PROJECT NO.** CR1425 **FIGURE NO.**  
**CHECKED BY** LZS **DATE** 04/01/2024 **95**  
**APPROVED BY** DE **SCALE@A3** 1:1000






Andover 01264 347630  
 Cirencester 01285 771022  
 Milton Keynes 01908 564660  
 Suffolk 01449 900120  
[www.cotswoldarchaeology.co.uk](http://www.cotswoldarchaeology.co.uk)  
[enquiries@cotswoldarchaeology.co.uk](mailto:enquiries@cotswoldarchaeology.co.uk)

**PROJECT TITLE**  
 Xlinks Onshore UK Cable Connection, Devon

**FIGURE TITLE**  
**Trench 134: plan and sections**

DRAWN BY	KM	PROJECT NO.	CR1425	FIGURE NO.
CHECKED BY	LZS	DATE	04/01/2024	96
APPROVED BY	DE	SCALE@A3	1:20 & 1:200	





Trench 134, looking north-west (1m scales)



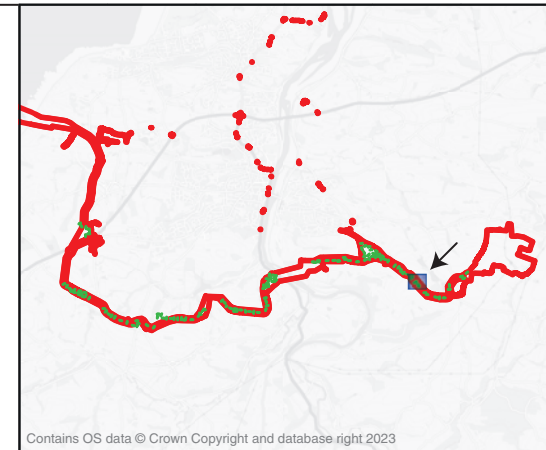
Ditch 13409, looking north (1m scale)



Ditch 13413, looking east (0.5m scale)



Ditch 13416, looking east (0.3m scale)



Contains OS data © Crown Copyright and database right 2023



© Crown copyright and database rights 2024 Ordnance Survey AC0000808122

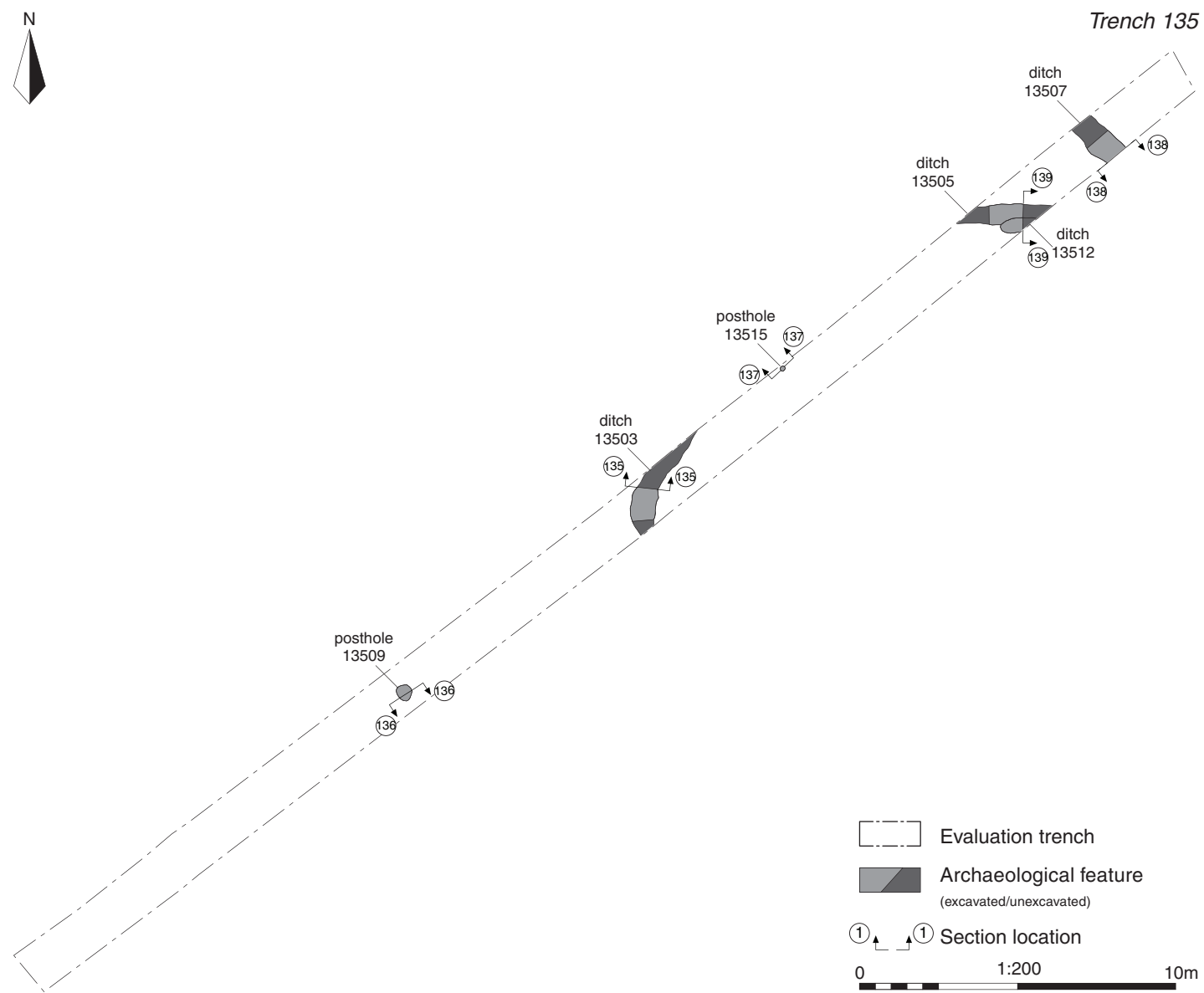
[Andover 01264 347630](tel:01264347630)  
[Cirencester 01285 771022](tel:01285771022)  
[Milton Keynes 01908 564660](tel:01908564660)  
[Suffolk 01449 900120](tel:01449900120)  
[www.cotswoldarchaeology.co.uk](http://www.cotswoldarchaeology.co.uk)  
[enquiries@cotswoldarchaeology.co.uk](mailto:enquiries@cotswoldarchaeology.co.uk)

**PROJECT TITLE**  
 Xlinks Onshore UK Cable Connection,  
 Devon


**FIGURE TITLE**  
**Trench 134: photographs**

<b>DRAWN BY</b> KM	<b>PROJECT NO.</b> CR1425	<b>FIGURE NO.</b>
<b>CHECKED BY</b> LZS	<b>DATE</b> 06/11/2023	<b>97</b>
<b>APPROVED BY</b> DE	<b>SCALE</b> @A3	

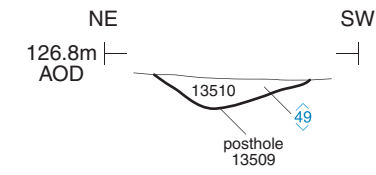




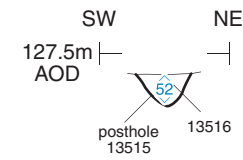
**Section 135**



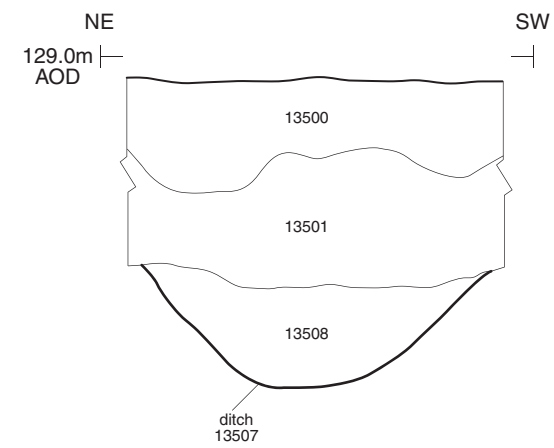
**Section 136**



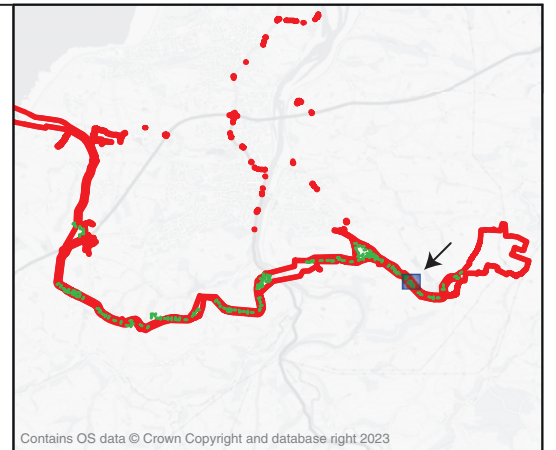
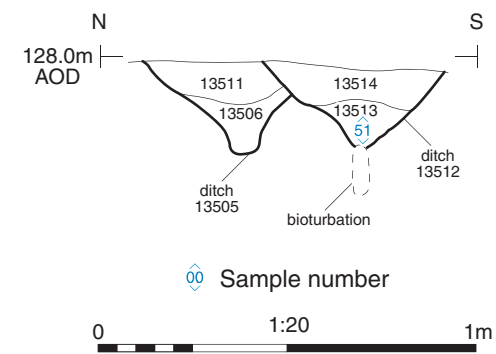
**Section 137**



**Section 138**



**Section 139**



Contains OS data © Crown Copyright and database right 2023



© Crown copyright and database rights 2024 Ordnance Survey AC0000808122

**Cotswold Archaeology**

Andover 01264 347630  
Cirencester 01285 771022  
Milton Keynes 01908 564660  
Suffolk 01449 900120  
www.cotswoldarchaeology.co.uk  
enquiries@cotswoldarchaeology.co.uk

**PROJECT TITLE**  
Xlinks Onshore UK Cable Connection, Devon

**FIGURE TITLE**  
Trench 135: plan and sections

**DRAWN BY** KM **PROJECT NO.** CR1425 **FIGURE NO.**  
**CHECKED BY** LZS **DATE** 06/11/2023 **98**  
**APPROVED BY** DE **SCALE@A3** 1:20 & 1:200